Examined and Approved

Geo. L. Hauser
Deputy Auditor General.

COPY
REGISTER'S OFFICE.
Jackson COUNTY, ss.
PLAT OF J. A. Wright
Sub Ed
WAS RECORDED THE 25th DAY OF
Mar A.D. 1914 AT 8:30 O'CLOCK
A M. IN LIBER 8 OF Plats
ON PAGE 13
Verne W. Badgley
ORIGINAL ON FILE

DEDICATION

Know all men by these presents, that we, Joseph A. Wright and Ida M. Wright his wife, and the Upstate Realty (Improvement) Company a New York State Corporation by Bird S. Coler President, and Eugene Bird Coler Secretary and Treasurer as proprietors, have caused the land embraced in the annexed plat and hereinafter described to be surveyed laid out and platted to be known as J. A. WRIGHT'S SUB-DIVISION OF LOTS 4 TO 9 INCLUSIVE, AND LOTS 18 TO 29 INCLUSIVE, OF FAIRVIEW PARK No 2, ON THE S.E. 1/4 OF THE N.W. 1/4 OF SECTION 14. T. 3. S. R. I. W. SUMMIT TOWNSHIP, JACKSON COUNTY, MICHIGAN; and that the street and alley as shown on said annexed plat is hereby dedicated to the use of the public; which said land so embraced in the said annexed plat is described as follows, to wit:-

Commencing at a point on the north and south 1/4 line three hundred sixtyone and three tenths (361.3) feet, north of the center of section fourteen (14) Town Three (3) South, Range One (1) West, thence S. 89°-22' W. paralell with the 1/4 line eleven hundred seventyone and fortyeight one hundredths (1171.48) feet, thence N. 5°-37' W. five hundred ninetysix (596) feet, thence N. 89°-18' E. twelve hundred thirtythree and eightyeight one hundredths (1233.88) feet, to the north and south quarter line, and thence S. 0°-10' W. on the quarter line five hundred ninetyfour (594) feet to the place of beginning.

Signed and Sealed in Presense of
Enoch Bancker
Fred Riley
A. A. Luerk
E. C. Schmitt

Joseph A. Wright (L.S.)
Ida M. Wright (L.S.)
Upstate Realty Improvement Company
By Bird S. Coler, President (L.S.)
By Eugene Bird Coler, Secretary and Treasurer (L.S.)

UPSTATE REALTY IMPROVEMENT COMPANY CORPORATE SEAL 1910 NEW YORK

State of New York
County of Kings } ss

On this twenty fifth day of February 1914 before me a Notary Public in and for said County personally, came the above named Bird S. Coler President of the Upstate Realty Company, a New York State Corporation, and Eugene Bird Coler Secretary and Treasurer of said Company, who each for himself did depose and say, that he is respectively President, and Secretary and Treasurer of said Company, known to me to be the persons named in, and who executed the above dedication and acknowledged the same to be their free act and deed, and the free act and deed of said Corporation. E. C. Schmitt Notary Public # 245
My Term expires March 30. 1915

EMMA C. SCHMITT NOTARY PUBLIC CERTIFICATE FILED IN NEW YORK KINGS COUNTY

State of Michigan
County of Jackson } ss

On this twenty seventh day of February 1914 before me a Notary Public in and for said County personally, came the above named Joseph A. Wright and Ida M. Wright his wife, known to me to be the persons named in and who executed the above dedication and acknowledged the same to be their free act and deed.

J. C. Riley Notary Public
My Term expires March 31. 1915

Surveyor's Certificate.

I hereby certify that the plat hereon delineated is a correct one and that permanent monuments, consisting of Iron pipe One inch in diameter and 24" long have been planted at points marked thus ⊕ ; as thereon shown at all angles in the boundaries of the land platted and at all intersections of streets. and alley.

J. C. Riley Surveyor.

J. A. WRIGHT'S SUB-DIVISION OF LOTS 4 TO 9 INCLUSIVE, AND LOTS 18 TO 29 INCLUSIVE OF FAIRVIEW PARK No 2

ON S.E. 1/4 OF N.W. 1/4 SECTION 14. T. 3. S. R. I. W.
SUMMIT TOWNSHIP, JACKSON COUNTY, MICHIGAN.

SCALE 200 FEET = 1 INCH.
DIMENSIONS ARE IN FEET AND DECIMALS.

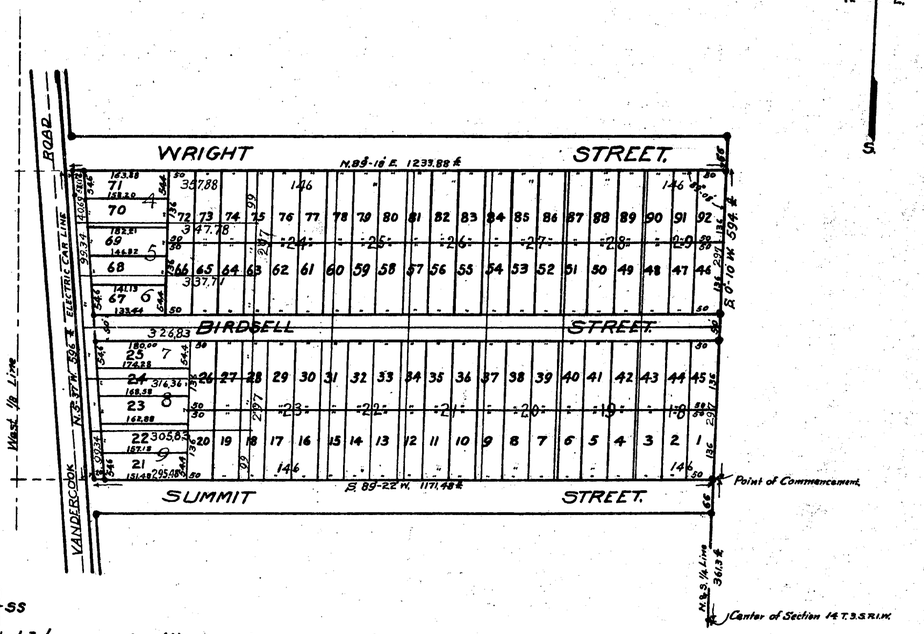

State of Michigan
County of Jackson } ss

I hereby certify that I have examined the records of this office relating to the description of land hereon platted as J. A. WRIGHT'S SUB-DIVISION OF FAIRVIEW PARK No 2 on section 14 T. 3. S. R. I. W. Summit Township, Jackson County, Michigan; and from such examination I find that there are no tax liens or titles held by the state, and that there are no tax liens or titles held by individuals on said lands, for five years preceding the 27th day of February 1914 and that the taxes for said period of five years are paid as shown by the records of this office.

Mar. 3-1914 Daniel McGuigan
County Treasurer of Jackson County.

I hereby certify that the annexed plat of J. A. WRIGHT'S SUB-DIVISION OF FAIRVIEW PARK No 2 was approved by the Township Board of Summit Township. February second 1914.

Howard H. Purdy. Township Clerk.

I hereby certify that this copy is a true copy of the [illegible] or PLAT forwarded the Register of Deeds for recording.
Compared MAR 24 1914
Geo. L. Hauser
Deputy Auditor General.

Filed in Auditor General's Dep't
MAR 27 1914
Geo. L. Hauser
Deputy Auditor General.

1389

Examined and Approved

Jno. L. Kanaga

Jackson
J. A. Wright's
Sub'd
of Lots 25 4
1/4 of 14 8 30
Sec. 8 Block
13
Verne W. Bagley

DEDICATION

Know all men by these presents, that we, Joseph A. Wright and Ida M. Wright his wife, and the Upstate Realty (Improvement) Company, a New York State Corporation by Bird S. Coler President, and Eugene Bird Coler, Secretary and Treasurer as proprietors, have caused the land embraced in the annexed plat and hereinafter described to be surveyed laid out and platted to be known as J. A. WRIGHT'S SUB-DIVISION OF LOTS 4 TO 9 INCLUSIVE, AND LOTS 18 TO 29 INCLUSIVE, OF FAIRVIEW PARK No 2, ON THE S.E. 1/4 OF THE N.W. 1/4 OF SECTION 14. T. 3. S. R. 1. W. SUMMIT TOWNSHIP, JACKSON COUNTY, MICHIGAN; and that the street and alley as shown on said annexed plat is hereby dedicated to the use of the public; which said land so embraced in the said annexed plat is described as follows, to wit:-

Commencing at a point on the north and south 1/4 line three hundred sixtyone and three ...ths (361.3) feet, north of the center of section fourteen (14) Town Three (3) South, Range One (1) West, thence S. 89-22 W. paralell with the 1/4 line eleven hundred seventyone and fortyeight one hundredths (1171.48) feet, thence N. 5-37 W. five hundred ninetysix (596) feet, thence N. 89-18 E. twelve hundred thirtythree and eightyeight one hundredths (1233.88) feet, to the north and south quarter line, and thence S. 0-10 W. on the quarter line five hundred ninetyfour (594) feet to the place of beginning.

UPSTATE REALTY IMPROVEMENT COMPANY CORPORATE SEAL 1910 NEW YORK

Signed and Sealed in Presense of

Enoch Fanchu
Fred Riley
A. A. Juerk
E. C. Schmitt

Joseph A. Wright (L.S.)
Ida M. Wright (L.S.)
Upstate Realty Improvement Company
By Bird S. Coler, President (L.S.)
By Eugene Bird Coler, Secretary and Treasurer (L.S.)

State of New York } ss
County of Kings }

EMMA C. SCHMITT NOTARY PUBLIC CERTIFICATE FILED IN NEW YORK KINGS COUNTY

On this twenty fifth day of February 1914 before me a Notary Public in and for said County personally, came the above named Bird S. Coler President of the Upstate Realty Company, a New York State Corporation, and Eugene Bird Coler Secretary and Treasurer of said Company, who each for himself did depose and say, that he is respectively President, and Secretary and Treasurer of said Company, known to me to be the persons named in, and who executed the above dedication and acknowledged the same to be their free act and deed, and the free act and deed of said Corporation. E. C. Schmitt Notary Public # 245
My Term expires March 30. 1915

State of Michigan } ss
County of Jackson }

On this twenty seventh day of February, 1914 before me a Notary Public in and for said County personally, came the above named Joseph A. Wright and Ida M. Wright his wife, known to me to be the persons named in and who executed the above dedication and acknowledged the same to be their free act and deed.

J. C. Riley Notary Public
My Term expires March 31- 1915

Surveyor's Certificate.

I hereby certify that the plat hereon delineated is correct and that permanent monuments, consisting of Iron pipe One inch in diameter and 24" long have been planted at points marked thus ✛; as thereon shown at all angles in the boundaries of the said plat and at all corner sections of streets, and alley.

J. C. Riley Surveyor.

J. A. WRIGHT'S SUB-DIVISION

OF

LOTS 4 TO 9 INCLUSIVE, AND LOTS 18 TO 29 INCLUSIVE

OF FAIRVIEW PARK No 2

ON S.E. 1/4 OF N.W. 1/4 SECTION 14. T. 3. S. R. 1. W.

SUMMIT TOWNSHIP, JACKSON COUNTY, MICHIGAN.

0 50 100 200 300 400 500

SCALE 200 FEET = 1 INCH.

DIMENSIONS ARE IN FEET AND DECIMALS.

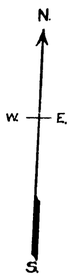

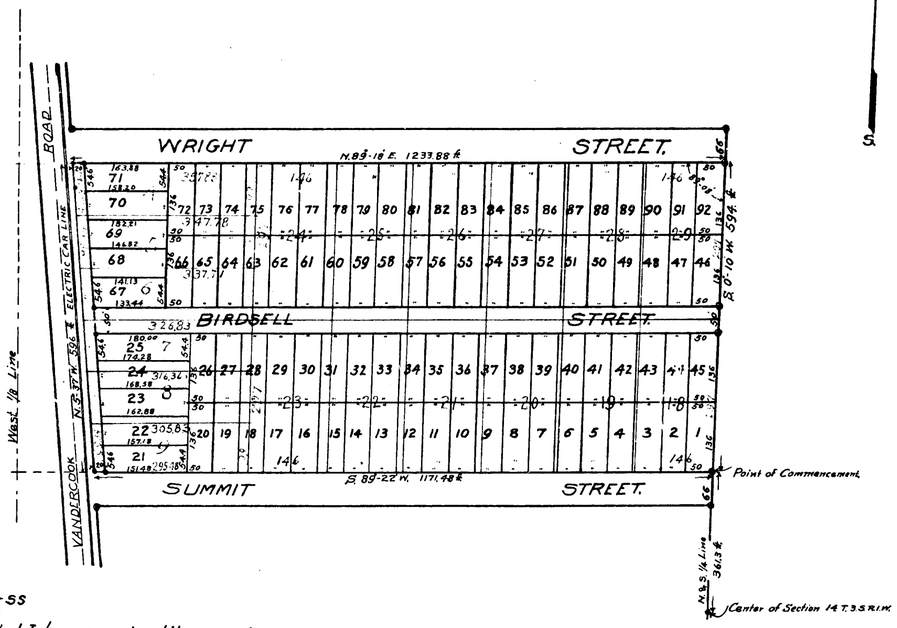

State of Michigan } ss
County of Jackson }

I hereby certify that I have examined the records of this office relating to the description of land hereon platted as J. A. WRIGHT'S SUB-DIVISION OF FAIRVIEW PARK No 2 on section 14. T. 3. S. R. 1. W. Summit Township, Jackson County, Michigan; and from such examination I find that there are no tax liens or titles held by the state, and that there are no tax liens or titles held by individuals on sgid lands, for five years preceding the 27th day of February. 1914 and that the taxes for said period of five years are paid as shown by the records of this office.
Mar. 3-1914

David McGregor
County Treasurer
of Jackson County.

I hereby certify that the annexed plat of J. A. WRIGHT'S SUB-DIVISION OF FAIRVIEW PARK No 2 was approved by the Township Board of Summit Township. ...ary 1914.

Howard N. Purdy. Township Clerk.

...ccepted for filing ... day of ... A.D. 1914 ... of Lands, Mackinac

Geo. C. Hamey
... Auditor General.

Filed in Auditor General's Dept. MAR 5 1914

Geo. C. Hamey
Deputy Auditor General

13891

1/2