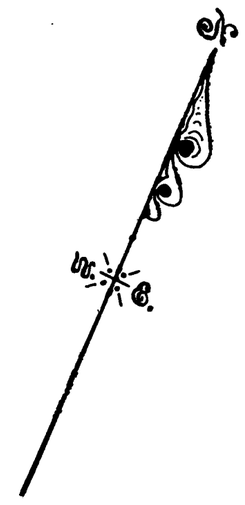
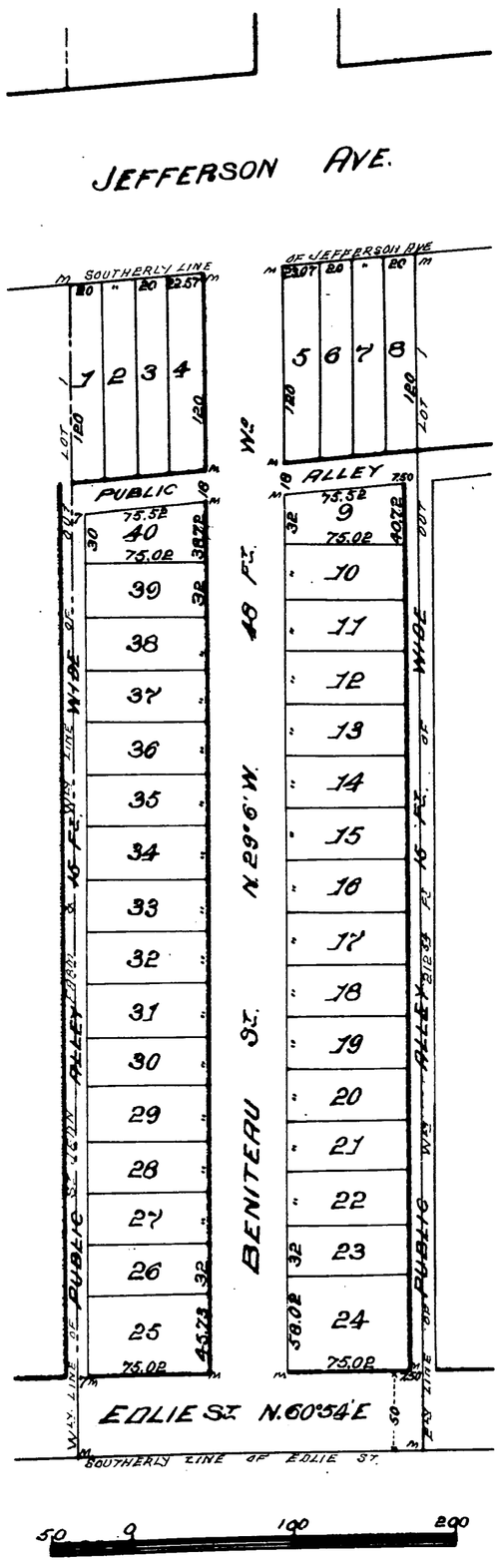
AUDITOR

1409

60.50 O

J. L. MINER'S
SUB^N of the W.ly 212.64 Ft.
OF OUT LOT 1
Sub^n of St Jean Farm being westerly part of P.C. 26
BETWEEN JEFFERSON AVE. and EDLIE ST.
FAIRVIEW, WAYNE CO., MICH.





Know all Men by these Presents:- That we Sara Miner, widow, and Simeon L. Miner and Stanley L. Miner, heirs at law of Jerome L. Miner, deceased, and Mary J. Miner, wife of Simeon L. Miner and Josephine C. Miner, wife of Stanley L. Miner, have caused the land described in the annexed plat to be surveyed, platted and subdivided as shown on said plat, which subdivision shall be known as "J. L. Miner's Subdivision of the West 212.64 feet of Lot 1 of Sub^n of St. Jean Farm being westerly part of P.C. 26 between Jefferson Ave. and the Southerly line of Edlie St." Fairview, Wayne County, Michigan, and Thomas Campau & Son, Surveyors, are hereby authorized and directed to make said plat and subdivision as aforesaid.

Witness our hands and seals this 4th day of October, A.D. 1906.

Sara Miner
Simeon L. Miner
Stanley L. Miner
Mary J. Miner
Josephine C. Miner

In Presence of
C. S. Brownridge, Jr.
R. S. Green

State of Michigan } ss-
County of Wayne }

On this 4th day of October, A.D. 1906, before me, a Notary Public in and for said County, personally appeared Sara Miner, Simeon L. Miner, Stanley L. Miner, Mary J. Miner and Josephine C. Miner, to me known to be the same persons described in and who executed the within instrument and acknowledged that they executed the same as their free act and deed.

C. S. Brownridge, Jr.
Notary Public
Wayne County, Mich.
My commission expires Nov. 22, 1909

Examined and Approved,
Oct. 20, 1906.
John W. Atkinson
Deputy Auditor General.

State of Michigan } ss-
County of Wayne }

We, O. P. Gulley Register of Deeds and Thomas Campau & Son, Surveyors, certify that we have carefully compared the annexed plat of "J. L. Miner's Sub^n of the W.ly 212.64 ft. of Lot 1, Sub^n of St. Jean Farm, being the Westerly part of P.C. 26, between Jefferson Ave. and Edlie St." Fairview, Wayne Co., Mich. with the record of said plat in the office of said Register of Deeds and that it is a true transcript therefrom and of the whole of such record.

O. P. Gulley Register of Deeds.
Thomas Campau & Son Surveyors

We hereby certify that the plat hereon delineated is correct and that the monuments consisting of round oak stakes as shown thus [A] and marked "M" as thereon shown are placed in the boundaries of the land platted and at all intersections of streets and alleys.

Thomas Campau & Son
Surveyors.

REGISTER OF DEEDS OFFICE } ss.
WAYNE COUNTY,

This instrument was received for record this 5th day of April, 1907 at 11:15 o'clock A. M. and recorded in Liber 225 of Deeds, on page 25 as proper certificate was furnished in compliance with Sect. 135, of Senate Bill No. 100 Filed 1893, Act of 1893.

O. P. Gulley
Register of Deeds.

I do hereby certify that this plat has been accepted and approved by the Village Council of the Village of Fairview on October 15th 1906.

Walter E. Garris,
Village Clerk.

Seal.

RECEIVED AND FILED.
IN AUDITOR GENERAL'S OFFICE,
May 13, 1907
John Swainson
Deputy Auditor General.

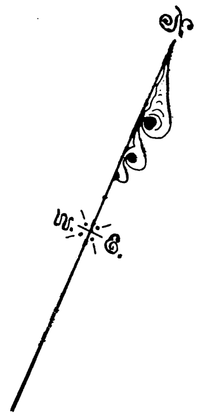
ClibPDF - www.fastio.com

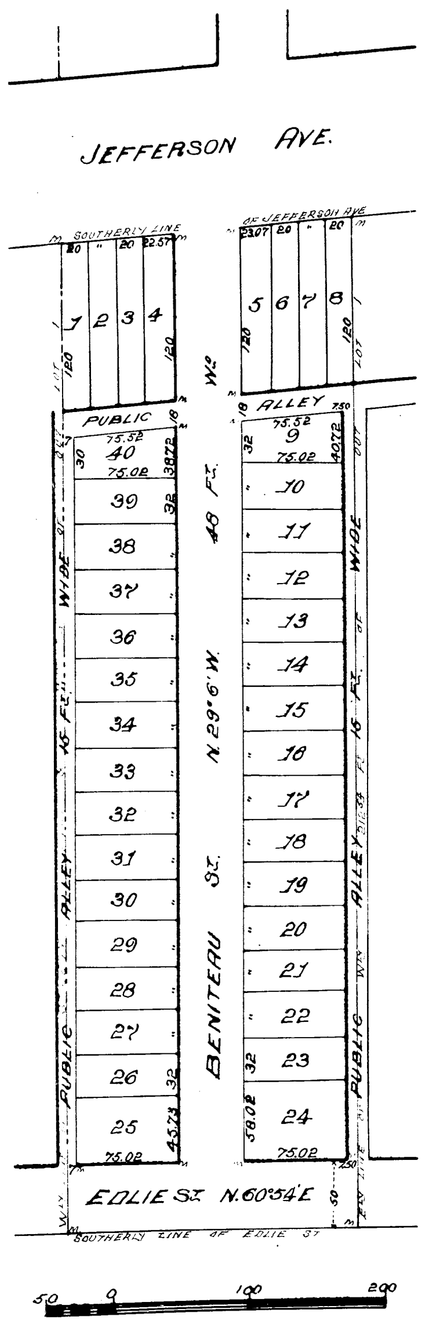
AUDITOR

1409

60.50 O

J. L. MINER'S
SUBN. of the W.ly 212.54 Ft.
OF OUT LOT 1
Subn. of St. Jean Farm being westerly part of P.C. 26
BETWEEN JEFFERSON AVE. and EDLIE ST.
FAIRVIEW, WAYNE CO., MICH.





Know all Men by These Presents: [illegible]

Witness: [illegible] A.D. 1906.

In Presence of
[illegible]

State of Michigan } ss.
County of Wayne }

[illegible] A.D. 1906

Examined & Approved
Oct. 20, 1906
[illegible]
Deputy Com'r of Lands

State of Michigan } ss-
County of Wayne }

We, O. P. Gulley [illegible]

O. P. Gulley
[illegible]

State of Michigan } ss-
County of Wayne }

We, O. P. Gulley [illegible]

O. P. Gulley
[illegible]

We hereby certify that this plat is correct [illegible]

Thomas Simpson & Son
Surveyors.

Secretary of Land Office
[illegible]
5th April 1907 at 11 15
[illegible] recorded in Liber 25
[illegible] page 25 as proper certificate was [illegible] in compliance with Sect. 187, of Statute [illegible] Act of 1888.
O. P. Gulley
Register of Deeds.

We hereby certify that this plat has been accepted and approved by the Village Council of the Village of Fairview on October 15th 1906.

Wallace E. Garris,
Village Clerk.

Seal.

RECEIVED AND FILED.
IN AUDITOR GENERAL'S OFFICE,
May 13, 1907
[signature]
Deputy Auditor General.

ClibPDF - www.fastio.com