David M. Priest's *Addition to the Village of SAND BEACH, being a Sub-Division of about 14 acres, comprising all of the South-West Quarter of the North-West Quarter of section 12, Town 16 North, Range 15 East, lying South of the Sand Beach and Sebewaing State Road.*

Know All Men by These Presents, *That I, DAVID M. PRIEST, the Owner and proprietor of all the Land described in the annexed Plat, do hereby aknowledge that I caused the same to be Surveyed and such Plat to be made as an Addition to The Village of Sand Beach, and situated upon the Description of Land above described, being in Huron County, State of Michigan, and said Plat is hereby executed and adopted by me as my own free Act and Deed and the Streets laid out are hereby set apart for such purposes as are by law in such case made and provided.*

IN WITNESS WHEREOF, I have hereunto set my hand and seal this 31st day of December A. D. 1880.

In Presence of
E. F. Bacon
W. M. Bray

David M. Priest

State of Michigan, } ss
COUNTY OF HURON.

On this 31st day of December A. D., 1880, before me, the subscriber, a Notary Public, in and for the said county, personally appeared DAVID M. PRIEST, to me known to be the same person who is described in and who executed the foregoing and who acknowledged the same to be his free act and deed.

William M Bray
Notary Public Huron Co Mich

I Hereby Certify, *That this is a correct map of David M. Priest's Addition to the Village of Sand Beach as surveyed by me, the same being upon the Description of Land above described, and that the same is my own free Act and Deed.*

Elbridge F. Bacon

State of Michigan } ss
County of Huron

We, the undersigned, Carl Heisterman Register of Deeds of said County, and Elbridge F. Bacon, Surveyor do hereby certify that we have carefully compared the annexed copy with the Record of the Map of David M. Priest's Addition to the Village of Sand Beach and that it is a true Transcript therefrom and of the whole of such Record.

Carl Heisterman, Register.
Elbridge F. Bacon
Surveyor

Map of

DAVID M. PRIEST'S
ADDITION
to the
VILLAGE
of
SAND BEACH
by
E. F. Bacon.
1880.

RECEIVED AND FILED
In Auditor General's Office,
February 28 1881
H R Pratt
Dep. Aud. Genl.

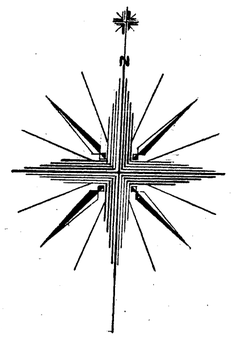

Scale 100 Feet to an Inch

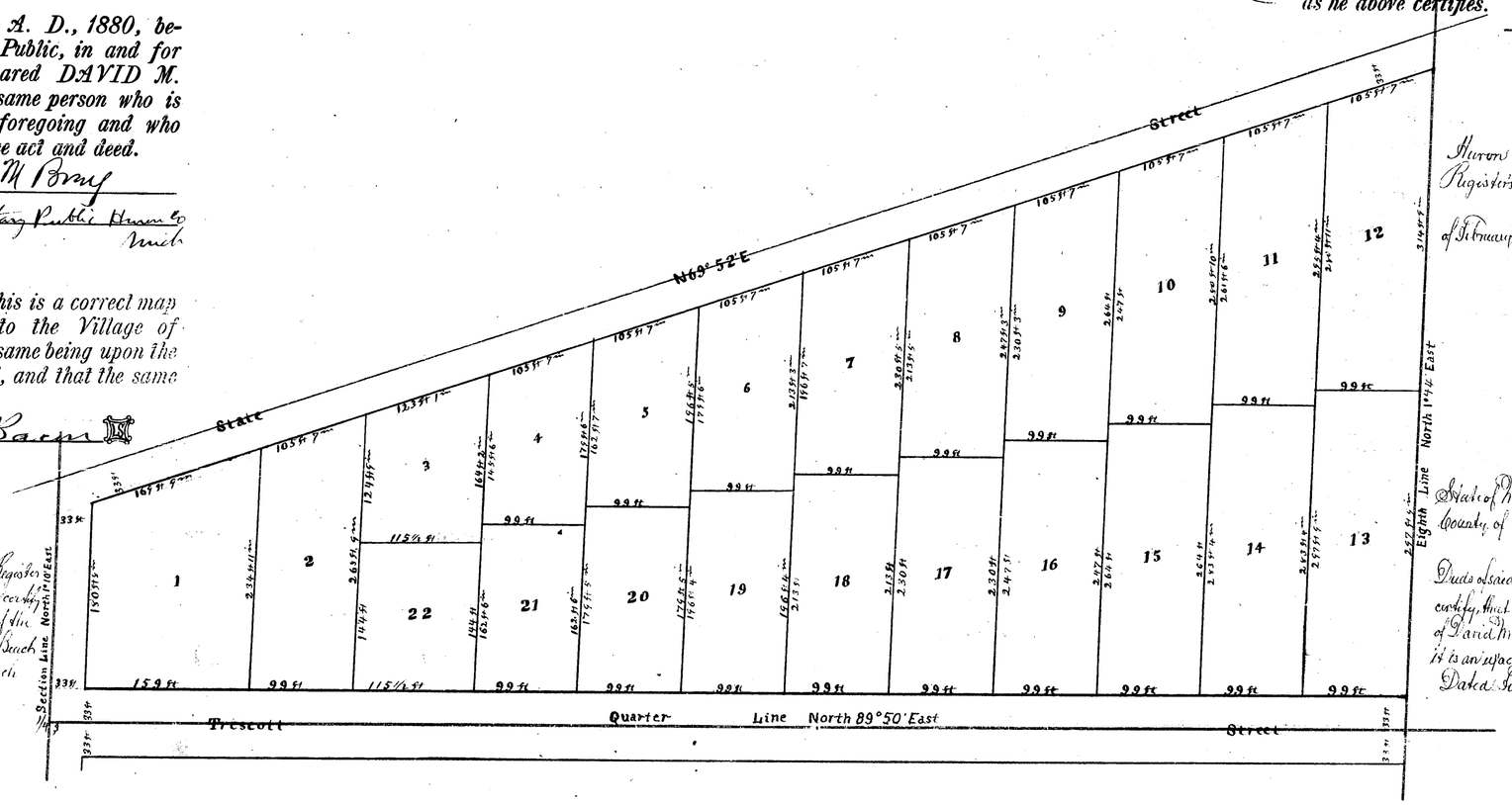

State of Michigan, } ss
COUNTY OF HURON.

On this 31st day of December 1880, personally appeared before me, the subscriber, a Notary Public in and for said county, Elbridge F. Bacon, to me known to be the same person who made the foregoing acknowledgement, and the annexed plat of David M. Priest's addition to the village of Sand Beach, and who acknowledges the same to be his own free Act and Deed as he above certifies.

William M Bray
Notary Public Huron Co Mich

Huron County } ss
Register's Office

Received for Record and Recorded this Seventh day of February A.D. 1881 in Liber 1. of Plats at page 13.
Carl Heisterman Register

State of Michigan } ss
County of Huron

We, the undersigned, Carl Heisterman Register of Deeds of said County, and Elbridge F. Bacon, Surveyor, do hereby certify, that we have carefully compared this Map with the original Map of David M. Priest's Addition to the Village of Sand Beach, and that it is an exact Duplicate thereof and of the whole of such Map.
Dated Febry 7th 1881

Carl Heisterman, Register.
Elbridge F. Bacon Surveyor

865

14090

David M. Priest's *Addition to the Village of SAND BEACH, being a Sub-Division of about 14 acres, comprising all of the South-West Quarter of the North-West Quarter of section 12, Town 16 North, Range 15 East, lying South of the Sand Beach and Sebewaing State Road.*

Know All Men by These Presents, *That I, DAVID M. PRIEST, the Owner and proprietor of all the Land described in the annexed Plat, do hereby aknowledge that I caused the same to be Surveyed and such Plat to be made as an Addition to The Village of Sand Beach, and situated upon the Description of Land above described, being in Huron County, State of Michigan, and said Plat is hereby executed and adopted by me as my own free Act and Deed and the Streets laid out are hereby set apart for such purposes as are by law in such case made and provided.*

IN WITNESS WHEREOF, I have hereunto set my hand and seal this 31st day of December A. D. 1880.

In presence of
E. F. Bacon
W. M. Bray

David M. Priest

State of Michigan, } ss
COUNTY OF HURON.

On this 31st day of December A. D., 1880, before me, the subscriber, a Notary Public, in and for the said county, personally appeared DAVID M. PRIEST, to me known to be the same person who is described in and who executed the foregoing and who acknowledged the same to be his free act and deed.

William M Bray
Notary Public Huron Co
Mich

I Hereby Certify, *That this is a correct map of David M. Priest's Addition to the Village of Sand Beach as surveyed by me, the same being upon the Description of Land above described, and that the same is my own free Act and Deed.*

Elbridge F. Bacon

State of Michigan }
County of Huron }

We, the undersigned, Carl Histerman, Register of Deeds of said County, and Elbridge F. Bacon, Surveyor, do hereby certify that we have carefully compared the annexed copy with the record of the Map of David M. Priest's addition to the Village of Sand Beach, and that it is a true Transcript therefrom and of the whole of such Record.

Carl Histerman, Register.
Elbridge F. Bacon
Surveyor

Map of

DAVID M. PRIEST'S

ADDITION

to the

VILLAGE

of

SAND BEACH

by

E. F. Bacon.

1880.

RECEIVED AND FILED
In Auditor General's Office,
February 28 1881
H R Pratt
Dep. Aud Genl

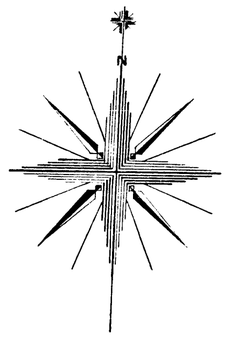

Scale 100 Feet to an Inch

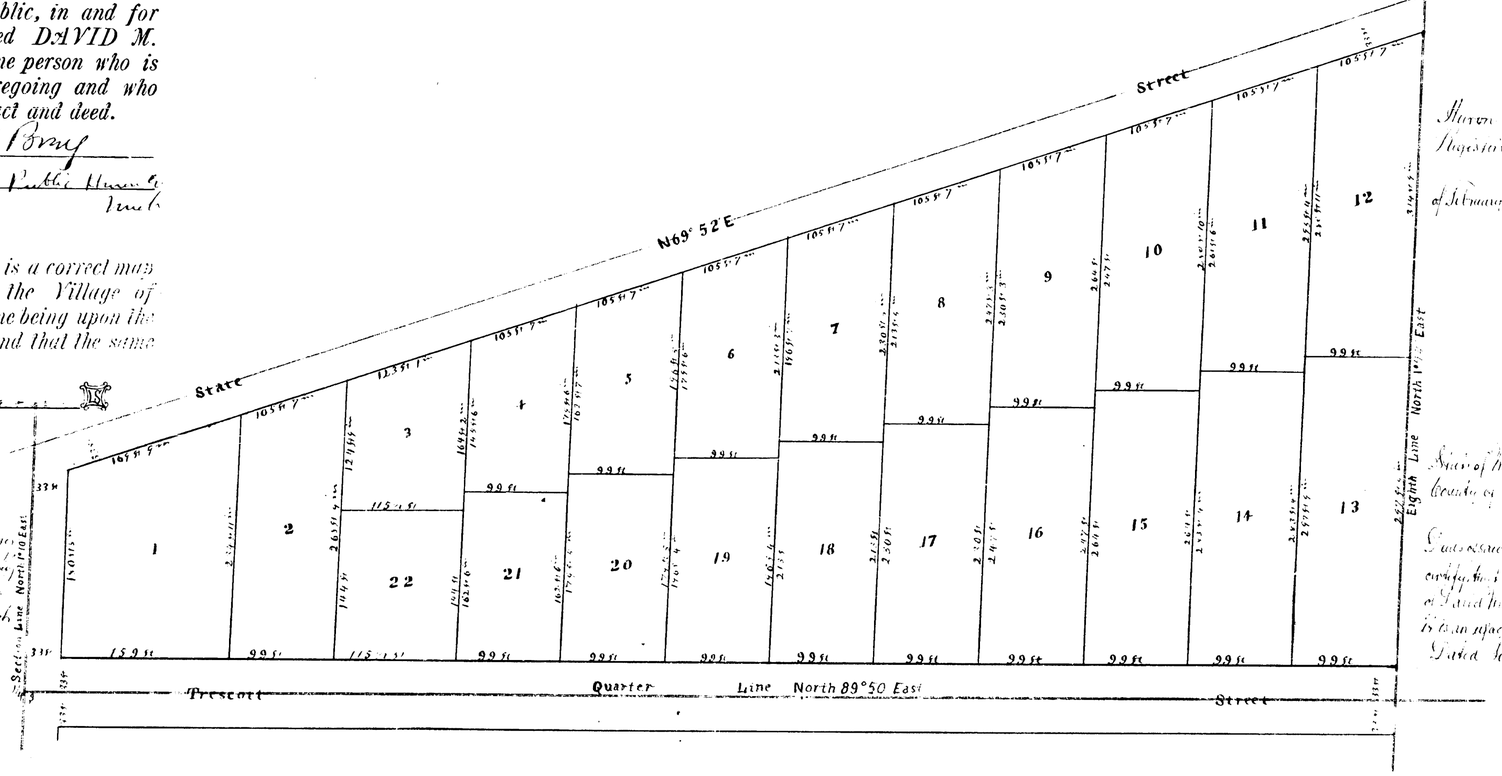

State of Michigan, } s. s.
COUNTY OF HURON.

On this 31st day of December, 1880, personally appeared before me, the subscriber, a Notary Public in and for said county, Elbridge F. Bacon, to me known to be the same person who made the foregoing acknowledgement, and the annexed plat of David M. Priest's addition to the village of Sand Beach, and who acknowledges the same to be his own free Act and Deed as he above certifies.

William M Bray
Notary Public Huron Co Mich

Huron County }
Register's Office }

Received for Record and Recorded this Seventh day of February A.D. 1881 on Liber of Plats at page 13.
Carl Histerman Register

State of Michigan }
County of Huron }

We the undersigned, Carl Histerman Register of Deeds of said County, and Elbridge F. Bacon, Surveyor, do hereby certify that we have carefully compared this Map with the original Map of David M. Priest's Addition to the Village of Sand Beach, and that it is an exact Duplicate thereof and of the whole of such Map.
Dated Febry 7th 1881

Carl Histerman, Register.
Elbridge F. Bacon Surveyor

14090

865