J. Jenks & Co's *First Addition to the Village of Sand Beach, being a Sub-Division of about 100 acres and comprising all of the North Fifth of the North Half of the South-West Quarter, and North fifth of Lot No. 3, West of the State Road, and that part of the East Half of the North-West Quarter, and Lot No. 2, West of State Road, Section Twelve, Town 16 North, of Range 15 East, not heretofore Platted, also that piece of land in Lot No. 1, of said Section known and platted as "The Mill Reserve."*

Know All Men by These Presents, *That we, Jeremiah Jenks and George W. Jenks, the owners and proprietors of all the Land described in the annexed Plat, do hereby aknowledge that we caused the same to be Surveyed and such Plat to be made as an Addition to The Village of Sand Beach, and situated upon the Description of Land above described, being in Huron County, State of Michigan, and said Plat is hereby executed and adopted by us as our own free Act and Deed and the Streets laid out are hereby set apart for such purposes as are by law in such case made and provided.*

IN WITNESS WHEREOF, We have hereset our hands and seals this 31st day of December A, D, 1880.

In Presence of
E F Bacon
Chapin Cowper

Jeremiah Jenks ▣
George W Jenks ▣

State of Michigan, } ss
COUNTY OF HURON.

On this 31st day of December A. D., 1880, before me, the subscriber, a Notary Public, in and for said county, personally appeared Jeremiah Jenks and George W. Jenks to me known to be the same persons described in and who executed the foregoing and who acknowledged the same to be their free act and deed.

William M Bray
Notary Public Huron Co Mich

I Hereby Certify, *That this is a correct map of J. Jenks & Co's First Addition to the Village of Sand Beach as surveyed by me, the same being upon the Description of Land above described, and that the same is my own free Act and Deed.*

Elbridge F. Bacon ▣

State of Michigan } ss
County of Huron }

We the undersigned Carl Heistermann, Register of Deeds of said County, and Elbridge F. Bacon, Surveyor, do hereby certify, that we have carefully compared the Map from which this Plat of J. Jenks & Co's First Addition to the Village of Sand Beach, and that it is an exact Duplicate thereof, and of the whole of such Map.

Dated Feby 7th 1881

Carl Heistermann Register.
Elbridge F Bacon Surveyor

State of Michigan }
County of Huron }

We the undersigned Carl Heistermann, Register of Deeds of said County, and Elbridge F. Bacon, Surveyor, do hereby certify, that we have carefully compared the Map from which this Plat of J. Jenks & Co's First Addition to the Village of Sand Beach, and that it is an exact Duplicate thereof, and of the whole of such Map.

Dated Feby 7th 1881

Carl Heistermann Register.
Elbridge F Bacon Surveyor

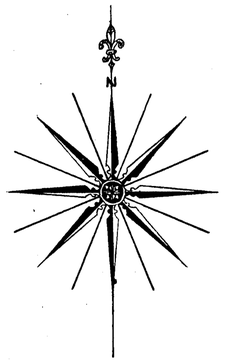

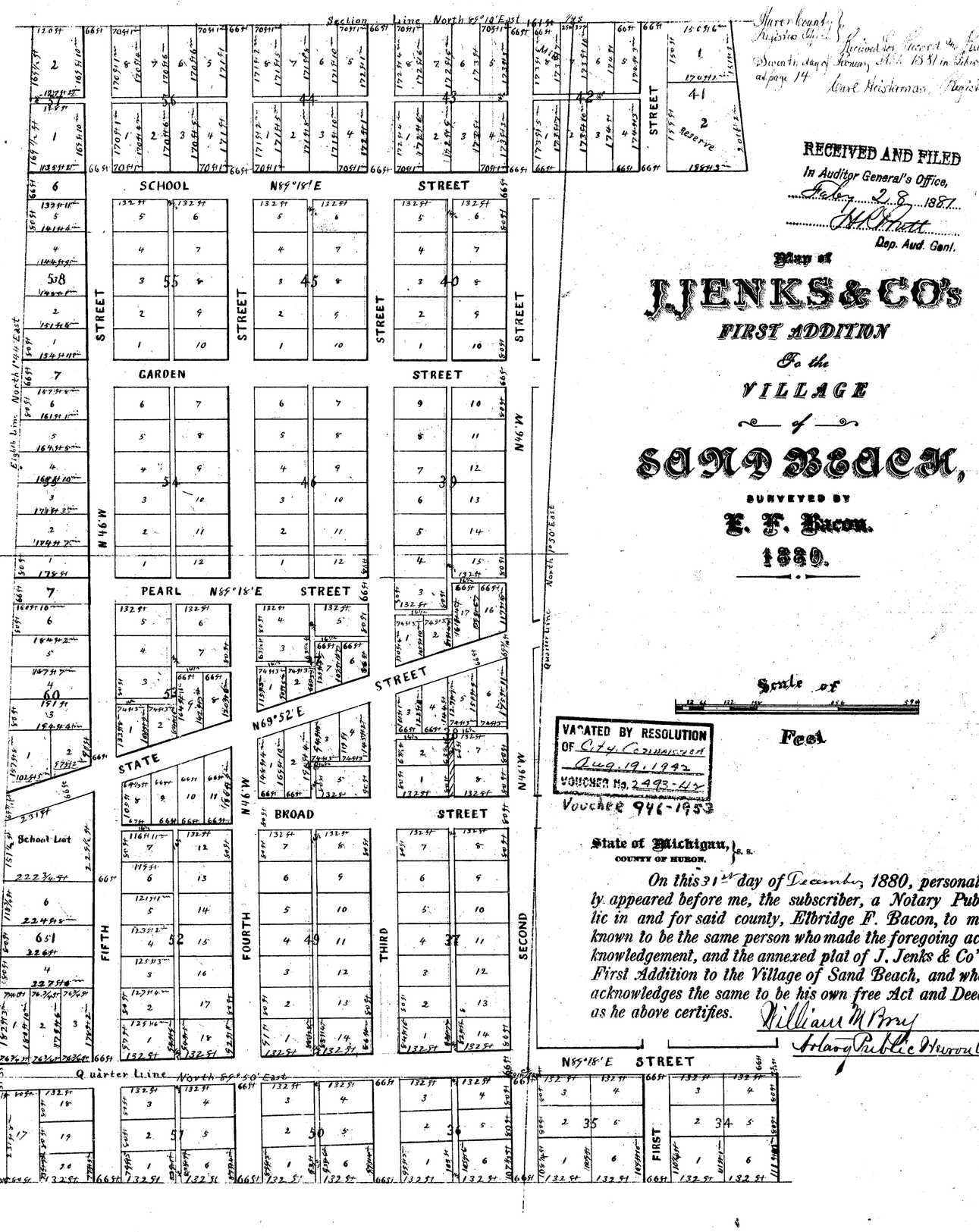

Huron County } ss
Register's Office

I hereby certify that the foregoing instrument was received in this office for record on the Twenty-fifth day of February A.D. 1881 at 10 o'clock A.M. and recorded in Liber 1 of Plats at page 14

Carl Heistermann Register

RECEIVED AND FILED
In Auditor General's Office,
Feb 28 1881
W H Pratt
Dep. Aud. Genl.

Plan of

J. JENKS & CO's

FIRST ADDITION

To the

VILLAGE

of

SAND BEACH,

SURVEYED BY

E. F. Bacon.

1880.

Scale of

Feet

VACATED BY RESOLUTION
OF City Commission
Aug. 19, 1992
VOUCHER No. 2493-42
Voucher 946-1952

State of Michigan, } ss.
COUNTY OF HURON.

On this 31st day of December, 1880, personally appeared before me, the subscriber, a Notary Public in and for said county, Elbridge F. Bacon, to me known to be the same person who made the foregoing acknowledgement, and the annexed plat of J. Jenks & Co's First Addition to the Village of Sand Beach, and who acknowledges the same to be his own free Act and Deed as he above certifies.

William M Bray
Notary Public Huron Co Mich

14091

J. Jenks & Co's *First Addition to the Village of Sand Beach, being a Sub-Division of about 100 acres and comprising all of the North Fifth of the North Half of the South-West Quarter, and North fifth of Lot No. 3, West of the State Road, and that part of the East Half of the North-West Quarter, and Lot No. 2, West of State Road, Section Twelve, Town 16 North, of Range 15 East, not heretofore Platted, also that piece of land in Lot No. 1, of said Section known and platted as "The Mill Reserve."*

Know All Men by These Presents, *That we, Jeremiah Jenks and George W. Jenks, the owners and proprietors of all the Land described in the annexed Plat, do hereby aknowledge that we caused the same to be Surveyed and such Plat to be made as an Addition to The Village of Sand Beach, and situated upon the Description of Land above described, being in Huron County, State of Michigan, and said Plat is hereby executed and adopted by us as our own free Act and Deed and the Streets laid out are hereby set apart for such purposes as are by law in such case made and provided.*

IN WITNESS WHEREOF, We have hereset our hands and seals this 31st day of December A. D. 1880.

Jeremiah Jenks
George W. Jenks

State of Michigan, } ss
COUNTY OF HURON.

On this 31st day of December A. D., 1880, before me, the subscriber, a Notary Public, in and for said county, personally appeared Jeremiah Jenks and George W. Jenks to me known to be the same persons described in and who executed the foregoing and who acknowledged the same to be their free act and deed.

William M Bray
Notary Public Huron Co Mich

I Hereby Certify, *That this is a correct map of J. Jenks & Co's First Addition to the Village of Sand Beach as surveyed by me, the same being upon the Description of Land above described, and that the same is my own free Act and Deed.*

Elbridge F. Bacon

State of Michigan } ss
County of Huron } [illegible]

[illegible]

Elbridge F. Bacon
Surveyor

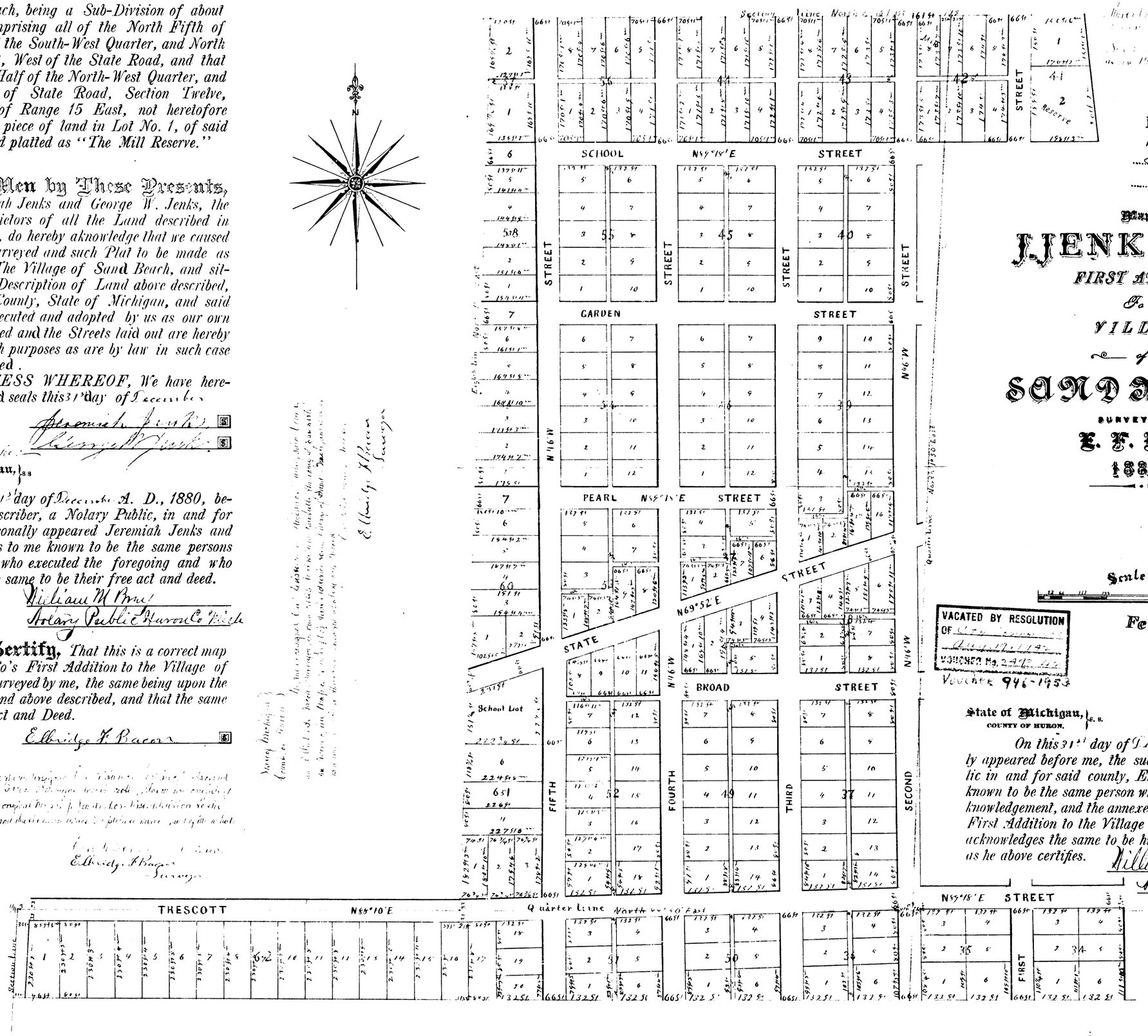

RECEIVED AND FILED
In Auditor General's Office,
Feby 28 1881
H. D. Pratt
Dep. Aud Genl.

Map of

J. JENKS & CO's

FIRST ADDITION

To the

VILLAGE

of

SAND BEACH,

SURVEYED BY

E. F. Bacon.

1880.

Scale of

Feet

VACATED BY RESOLUTION
OF [illegible]
Aug 17 1942
VOUCHER No. 2[illegible]
Voucher 946-1953

State of Michigan, } ss.
COUNTY OF HURON.

On this 31st day of December, 1880, personally appeared before me, the subscriber, a Notary Public in and for said county, Elbridge F. Bacon, to me known to be the same person who made the foregoing acknowledgement, and the annexed plat of J. Jenks & Co's First Addition to the Village of Sand Beach, and who acknowledges the same to be his own free Act and Deed as he above certifies.

William M Bray
Notary Public Huron Co Mich

14091

998