6373 ✓ 6373

1421

STANDISH AND DICKINSON'S SUBDIVISION

OF THE SOUTH 237.67 FEET OF WEST 1/2 OF

OUT LOT 9,

OF THE SUBDIVISION OF THE REAR CONCESSION OF

CLAIM Nº 7, MULLETT FARM,

CITY OF DETROIT,

WAYNE COUNTY, MICHIGAN.

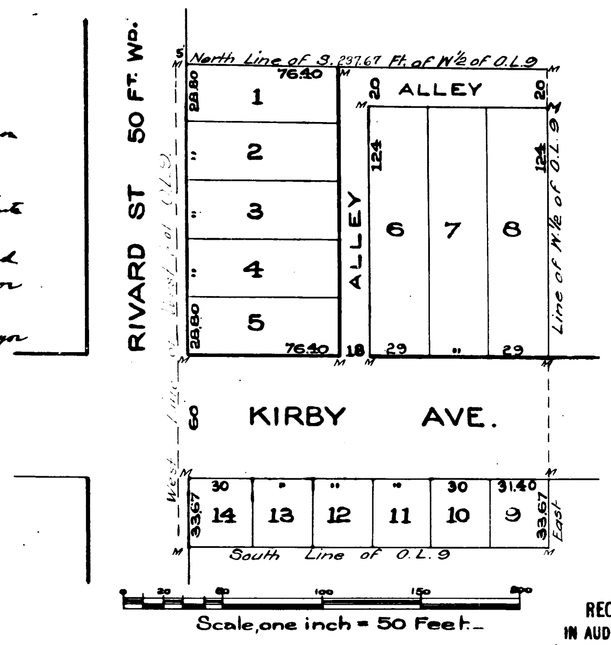

N.

I hereby certify that the plat here delineated is a correct one, and that permanent monuments, consisting of iron stakes have been planted at points marked thus M as thereon shown at all angles in the boundaries of the land platted, and at all intersections of streets or streets and alleys.

George Jerome, Surveyor

The Streets on the annexed plat conform to the general plan of the City.

H. W. McConnell
City Engineer

Approved May 3 1907

Commissioner of Public Works

Apl 27th 1907

RECEIVED AND FILED.
IN AUDITOR GENERAL'S OFFICE,
February 16 1909
Wm Hanna Simpson
Deputy Auditor General

1906
Henry S. Doran
City Treas
by H Campbell
Chief Clerk

Know All Men by these Presents, That we Fred D. Standish and Carrie H. Standish, his wife, and Julian G. Dickinson and Clara W. Dickinson, his wife, have caused the land embraced in the annexed plat to be surveyed, laid out and platted, to be known as Standish and Dickinson's subdivision of the south 237.67 feet of the west 1/2 of Out Lot 9, of the subdivision of the rear concession of Claim Nº 7, Mullett farm, City of Detroit, Wayne County, Michigan, and that the streets and alleys as shown on said plat are hereby dedicated to the use of the public.

Signed & Sealed in Presence of
A. G. Pelle
Ida Lappeus

Fred D. Standish [L.S.]
Carrie H. Standish [L.S.]
Julian G. Dickinson [L.S.]
Clara W. Dickinson [L.S.]

State of Michigan } ss.
County of Wayne }

On this Thirteenth day of April 1907, before me, a Notary Public in and for said county, personally came the above named Fred D. Standish and Carrie H. Standish, his wife, and Julian G. Dickinson and Clara W. Dickinson, his wife, known to me to be the persons who executed the above dedication and acknowledged the same to be their free act and deed.

Abrah G Pelle
Notary Public Wayne Co., Michigan
My Commission Expires Oct 16. 1910

State of Michigan } ss.
County of Wayne }

We O. P. Gulley Register of Deeds, and George Jerome, Surveyor, hereby certify that we have each carefully compared this copy with the original plat of Standish and Dickinson's subdivision of the south 237.67 feet of the west 1/2 of Out Lot 9, of the subdivision of the rear concession of Claim Nº 7, Mullett farm, City of Detroit, Wayne County, Michigan and that it is an exact copy thereof and of the whole of said original map or plat.

O. P. Gulley Register of Deeds.
George Jerome Surveyor.

State of Michigan } ss.
County of Wayne }

We O. P. Gulley Register of Deeds, and George Jerome, Surveyor, hereby certify that we have each carefully compared the annexed copy with the plat of Standish and Dickinson's subdivision of the south 237.67 feet of the west 1/2 of Out Lot 9, of the subdivision of the rear concession of Claim Nº 7, Mullett farm, City of Detroit, Wayne County, Michigan, now of record in the office of said Register of Deeds, and that it is a true transcript therefrom and of the whole of such record.

O. P. Gulley Register of Deeds.
George Jerome Surveyor.

Register's or Deeds' Office,
Wayne County, } ss.
This instrument was received for record this 25 day of June 1907 at 2:25 o'clock P. M. and recorded in Liber 723 of Deeds, on page 500 as proper certificate was furnished in compliance with Sect. 185, of Senate Bill No. 100 Mille Statutes of 1899.
O. P. Gulley Register of Deeds

Examined and Approved
April 27. 1907
John F Wilkinson
Deputy Auditor General

6373 ✓ 6373 1421

STANDISH AND DICKINSON'S SUBDIVISION

OF THE SOUTH 237.67 FEET OF WEST 1/2 OF

OUT LOT 9,

OF THE SUBDIVISION OF THE REAR CONCESSION OF

CLAIM No 7, MULLETT FARM,

CITY OF DETROIT,

WAYNE COUNTY, MICHIGAN.

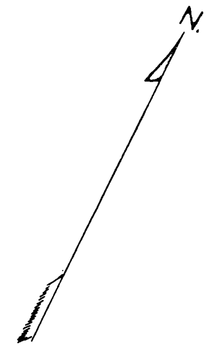

I hereby certify that the plat hereon delineated is a correct one, and that permanent monuments, consisting of iron stakes have been planted at points marked thus M as thereon shown at all angles in the boundaries of the land platted, and at all intersections of streets or streets and alleys.

George Jerome, Surveyor

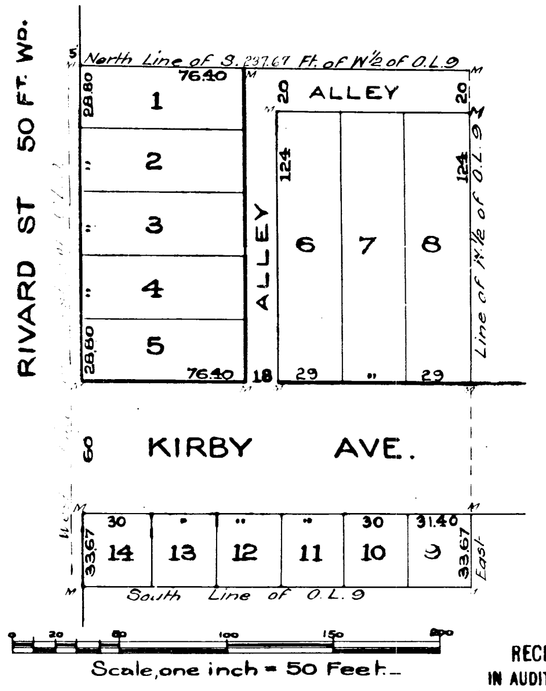

The Streets on the annexed plat conform the general plan of the City.

R. H. McCormick
City Engineer

Approved May 3 1907

J. J. Hearer
Commissioner

Ap 17th 1907

RECEIVED AND FILED.
IN AUDITOR GENERAL'S OFFICE,
February 16 1909
Nathan Simpson
Deputy Auditor General

1906
Henry G. Doran
City Treas
by H Campbell
Chief Clerk

Know All Men by these Presents, That we Fred D. Standish and Carrie H. Standish, his wife, and Julian G. Dickinson and Clara W. Dickinson, his wife, have caused the land embraced in the annexed plat to be surveyed, laid out and platted, to be known as Standish and Dickinson's subdivision of the south 237.67 feet of the west 1/2 of Out Lot 9, of the subdivision of the rear concession of Claim No 7, Mullett farm, City of Detroit, Wayne County, Michigan, and that the streets and alleys as shown on said plat are hereby dedicated to the use of the public.

Signed & Sealed in Presence of
A. G. Tell
Ida Lappens

Fred D. Standish [L.S.]
Carrie H. Standish [L.S.]
Julian G. Dickinson [L.S.]
Clara W. Dickinson [L.S.]

State of Michigan } ss.
County of Wayne }

On this thirteenth day of April 1907, before me, a Notary Public in and for said county, personally came the above named Fred D. Standish and Carrie H. Standish, his wife, and Julian G. Dickinson and Clara W. Dickinson, his wife, known to me to be the persons who executed the above dedication and acknowledged the same to be their free act and deed.

Alvah G. Tell
Notary Public Wayne Co., Michigan
My Commission Expires Oct 16 1910

State of Michigan } ss.
County of Wayne }

We O. P. Gulley — Register of Deeds, and George Jerome, Surveyor, hereby certify that we have each carefully compared this copy with the original plat of Standish and Dickinson's subdivision of the south 237.67 feet of the west 1/2 of Out Lot 9, of the subdivision of the rear concession of Claim No 7, Mullett farm, City of Detroit, Wayne County, Michigan and that it is an exact copy thereof and of the whole of such original map or plat.

O. P. Gulley Register of Deeds.—
George Jerome Surveyor.—

State of Michigan } ss.
County of Wayne }

We O. P. Gulley — Register of Deeds, and George Jerome, Surveyor, hereby certify that we have each carefully compared the annexed copy with the plat of Standish and Dickinson's subdivision of the south 237.67 feet of the west 1/2 of Out Lot 9, of the subdivision of the rear concession of Claim No 7, Mullett farm, City of Detroit, Wayne County, Michigan, now of record in the office of said Register of Deeds, and that it is a true transcript therefrom and of the whole of such record.

O. P. Gulley Register of Deeds.—
George Jerome Surveyor.—

28th June 1907 ... 2.20
... and recorded in Liber ... 25
... on page 50 as proper certificate was ... in compliance with Sect. 185, of Senate ... Act of 1893.
O. P. Gulley
Register of Deeds

Examined and Approved
April 27. 1907
John F Wilkinson
Deputy Auditor General