1446

708

BEHR'S SUBDIVISION

OF

LOT 109 EXCEPT THE S 60 FT. THEREOF IN SCOTTEN'S SUB. OF THOSE PARTS

OF

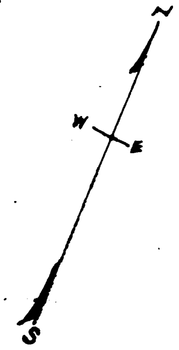
P.C. 32 AND THE E. 735.90 FT. OF P.C. 268

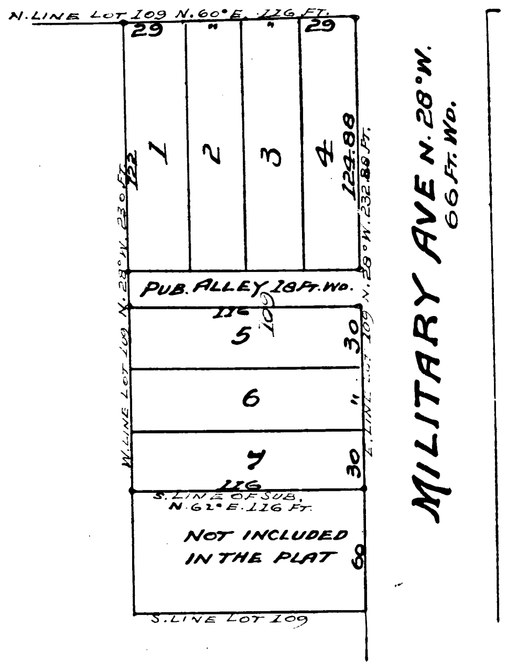
LYING BETWEEN

FORT ST. AND THE RIVER ROAD

DETROIT, WAYNE CO., MICH.

SCALE 1 INCH = 50 FEET





I hereby certify that the above plat is correct and that permanent (monuments) consisting of iron stakes have duly placed in the ground at all angles in the boundaries and at the intersection of all streets or streets and alleys as shown on plat by "O"

Detroit, Dec. 13, 1907

Wm C. King, Surveyor

Know all men by these presents that Louise Behr as owner has caused the land embraced in the above plat to be surveyed and platted to be known as Behr's Subdivision of Lot 109 except the S. 60 ft. thereof in Scotten's Sub. of those parts of P.C. 32 and the E. 735.90 ft of P.C. 268 lying between Fort St. and the River Road, Detroit, Wayne Co, Mich. and that the streets and alleys shown on said plat are hereby dedicated to the use of the public.

Witness her hand and seal this 14th day of Dec., 1907.

In presence of
August Behr
Charles W. Kuth

Louise Behr (L.S.)

State of Michigan } S.S.
County of Wayne }

On this the 14th day of Dec. 1907 before me a Notary Public in and for said County personally appeared the above named Louise Behr known to me to be the same person who executed the above dedication and who acknowledged the same to be her free act and deed

Charles W. Kuth
Notary Public, Wayne Co. Mich.
My commission expires Sept 18th 1911.

State of Michigan } S.S.
County of Wayne }

I, O. P. Gulley Register of Deeds and Wm C. King, Surveyor, hereby certify that we have carefully compared this copy with the original plat of Behr's Subdivision of Lot 109 except the S. 60 ft. thereof in Scotten's Sub. of those parts of P.C. 32 and the E. 735.90 ft of P.C. 268 lying between Fort St. and the River Road Detroit, Wayne Co. Mich. and that it is an exact copy thereof and of the whole of such original map or plat

O. P. Gulley Register of Deeds
Wm C. King, Surveyor

Filed in Auditor General's Dep't
APR 13 1910
Geo. L. Harvey
Deputy Auditor General.

The Streets on the annexed plat conform to general plan of the City.

T. Hu Commee
City Engineer

Approved Feb 4 1908

J. J. Starrett
Commissioner of Public Works

State of Michigan } S.S.
County of Wayne }

I, O. P. Gulley Register of Deeds and Wm C. King, Surveyor hereby certify that we have each carefully compared the annexed copy with the plat of Behr's Subdivision of Lot 109 except the S. 60 ft. thereof in Scotten's Sub. of those parts of P.C. 32 and the E. 735.90 ft of P.C. 268 lying between Fort St. and the River Road, Detroit Wayne Co., Mich. now of record in the office of said Register of Deeds and that it is a true transcript therefrom and of the whole of such record

O. P. Gulley Register of Deeds
Wm C. King, Surveyor

Examined and Approved
Dec. 21-1907
John E. Wilkinson
Deputy Auditor General

REGISTER OF DEEDS OFFICE } ss.
WAYNE COUNTY, }

This instrument was received for record this 5 day of Feb. 1908 at 2.25 o'clock P. M. and recorded in Liber 25 of deeds, on page 30 as proper certificate was furnished in compliance with Sect. 185, of Senate Bill No. 199 File 212, Acts of 1893.

O. P. Gulley
Register of Deeds.

3 Feb. 1908

3 Feb. 1908

CITY TREASURER'S OFFICE.
Detroit, Mich. FEB - 3 1908

I hereby certify that according to the records of this office, all General City Taxes and special assessments against above described property are paid to date including the General City Taxes for 1907

Max C. Roche
City Treas.

708

BEHR'S SUBDIVISION

OF

LOT 109 EXCEPT THE S 60 FT. THEREOF IN SCOTTEN'S SUB. OF THOSE PARTS

OF

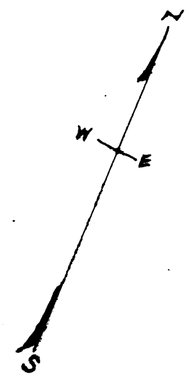
P.C. 32 AND THE E. 735.90 FT. OF P.C. 268

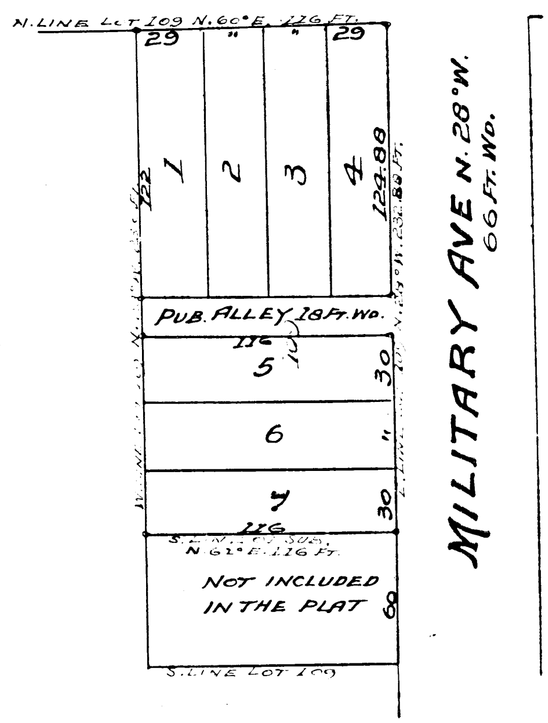
LYING BETWEEN

FORT ST. AND THE RIVER ROAD

DETROIT, WAYNE CO., MICH.

SCALE 1 INCH = 50 FEET





I hereby certify that the above plat is correct and that permanent (monuments) consisting of iron stakes have been placed in the ground at all angles in the boundaries and at the intersection of all streets or streets and alleys as shown on plat by "O"

Detroit, Dec. 13, 1907

Wm C. King, surveyor

Know all men by these presents, That Louisa Behr as owner has caused the land embraced in the above plat to be surveyed and platted to be known as Behr's Subdivision of Lot 109 except the S. 60 ft. thereof in Scotten's Sub. of those parts of P.C. 32 and the E. 735.90 ft of P.C. 268 lying between Fort St. and the River Road, Detroit, Wayne Co, Mich. and that the streets and alleys shown on said plat are hereby dedicated to the use of the public.

Witness her hand and seal this 14th day of Dec., 1907.

In presence of
August Behr
Charles W. Kuth

Louisa Behr (L.S.)

State of Michigan } S.S.
County of Wayne }

On this the 14th day of Dec. 1907 before me a Notary Public in and for said County personally appeared the above named Louisa Behr known to me to be the same person who executed the above dedication and who acknowledged the same to be her free act and deed

Charles W. Kuth
Notary Public, Wayne Co. Mich.
My commission expires Sept 18th 1911.

State of Michigan } S.S.
County of Wayne }

We O.P. Gulley Register of Deeds and Wm C. King, Surveyor do hereby certify that we have carefully compared the annexed copy with the original plat of Behr's Subdivision of Lot 109 except the S. 60 ft. thereof in Scotten's Sub. of those parts of P.C. 32 and the E. 735.90 ft. of P.C. 268 lying between Fort St. and the River Road Detroit, Wayne Co. Mich. and that it is an exact copy thereof and of the whole of such original map or plat

O.P. Gulley Register of Deeds
Wm C. King, Surveyor

State of Michigan } S.S.
County of Wayne }

We O.P. Gulley Register of Deeds and Wm C. King, Surveyor hereby certify that we have carefully compared the annexed copy with the plat of Behr's Subdivision of Lot 109 except the S. 60 ft. thereof in Scotten's Sub. of those parts of P.C. 32 and the E. 735.90 ft of P.C. 268 lying between Fort St. and the River Road, Detroit, Wayne Co., Mich. now of record in the office of said Register of Deeds and that it is a true transcript therefrom and of the whole of such record

O.P. Gulley Register of Deeds
Wm C. King, Surveyor

Examined and Approved
Dec. 21 - 1907
John F. Wilkinson
Deputy Auditor General

Filed in Auditor General's Dep't
APR 13 1910
Geo. S. Harvey
Deputy Auditor General.

The Streets and the accompanying plat conform to the Plan of the City

Wm C. Comstock
City Engineer

REGISTER OF DEEDS OFFICE } ss.
WAYNE COUNTY,

This instrument was received for record this 5 day of Feb. 1908 at 2:25 o'clock P. M. and recorded in Liber 225 of [illegible], on page 80 as proper certificate was furnished in compliance with Sect. 135, of Senate Bill No. 191 Pub. Acts of 1893.

O.P. Gulley
Register of Deeds.

Approved Feb 4 1908

J. J. Scully
Commissioner of Public Works

3 Feb. 1908

3 Feb. 1908

CITY TREASURER'S OFFICE.
Detroit, Mich. FEB - 3 1908

I hereby certify that according to the records of this office, all General City Taxes and special assessments against above described property are paid to date including the General City Taxes for 1907

Max C. Koch
City Treas.

ClibPDF - www.fastio.com