PLAT

OF

MESICK and WADSWORTH'S

Addition to the Village of Bellaire.

Antrim County, State of Michigan.

Dedication

Know all men by these presents, that we the undersigned William S. Mesick and Retta B. Wadsworth, proprietors, and Frederic L. Church, as surveyor, have platted the within described land to be known as Mesick and Wadsworth's addition to the Village of Bellaire, Antrim County Michigan, and the said proprietors do hereby dedicate to the use of the public all the streets and alleys as shown by this plat. Witness our hands and seals this sixth day of November A.D. 1883.

In the Presence of:
John A. Harriman
Louis Wide Kind

William S. Mesick. (Seal)
Retta B. Wadsworth. (Seal)
Frederic L. Church. Surveyor. (Seal)

RECEIVED AND FILED
In Auditor General's Office.
November 15 1883.
H. H. Pratt
Dep. Aud. Gen.

Description

Mesick & Wadsworth's Addition to the Village of Bellaire is situated on the North West fractional quarter of the North West fractional quarter of Section Thirty, Township Thirty Four, Range Seven West. (N.W.fr.¼ of N.W.fr.¼ Sec. 30 T. 34 N. R. 7 W.) and is more particularly known and described as follows to wit: Commencing at a point one (1) foot East of the North West corner Post of the above named Section Thirty (30) and running thence North Eighty Nine degrees and Thirty four minutes (89° 34') East along the North Section line of aforesaid Section, Four Hundred and forty five feet (445) to the one eighth (⅛) corner Post of aforesaid Section, thence South Twelve (12) minutes West along the one Eighth (⅛) line Thirteen Hundred and Twenty two and 75/100 (1322 75/100) feet to the sixteenth (1/16) corner Post of aforesaid Section, thence North Eighty nine Degrees and Forty eight (89° 48') minutes West four hundred and forty five (445) feet to a point one foot (1) East of the Range line West of the above named Section Thirty (30.) thence North Twelve (12) minutes East parallel to range line Thirteen Hundred and seventeen and 75/100 (1317 75/100) feet to the point of beginning and containing Thirteen 79/100 (13 79/100) Acres. The West boundary line of the above mentioned Section Thirty (30) bears North Twelve (12) minutes East and is taken as the guiding line of the Survey and all lines are parallel to or at right angles with it, except the North boundary of the within plat, which is the North line of the within mentioned Section Thirty (30) and bears North Eighty Nine Degrees and Forty four minutes (89° 34') East and the North side of the north tier of Lots, which is parallel to the North Section line. Distances are marked in feet and decimals of a feet. Blocks are numbered with Large figures in red ink and Lots in smaller figures in black ink.

In attestation of the laying out of the Complat above described the Proprietors thereof, William S. Mesick of the Village of Mancelona County of Antrim and State of Michigan and Retta B. Wadsworth of the Village of Bellaire same County and State aforesaid and Frederic L. Church of Bands, Antrim County Michigan the surveyor and Village Secretary certify that the Lots, Streets, Alleys and Grounds were actually surveyed and laid out in September in the year 1883 and they verily believe that this Plat is a full and perfect representation of said Survey. In Witness Whereof we the parties set our hands and seals this sixth day of November A.D. 1883.

In Presence of:
John A. Harriman
Louis Wide Kind

William S. Mesick (Seal)
Retta B. Wadsworth (Seal)
Frederic L. Church. Surveyor. (Seal)

State of Michigan } ss.
County of Antrim }

We John A. Harriman Register of Deeds for said County and Frederic L. Church the Surveyor and Draughtsman of this Plat hereby certify that we have carefully compared this Plat of the Village of Mesick and Wadsworth's Addition to Bellaire, Antrim County Michigan with the original Plat of said village and that this is an exact duplicate thereof and of the whole of said Plat.

Dated this sixth day of November 1883.

John A. Harriman — Register of Deeds.
Frederic L. Church. — Surveyor.

State of Michigan } ss.
County of Antrim }

On this sixth day of November A.D. 1883 before me a Notary Public in and for said County personally appeared William S. Mesick, Retta B. Wadsworth and Frederic L. Church, to me known to be the persons who executed this Plat and who acknowledged the same to be their free act and deed.

John A. Harriman
Notary Public in and for Antrim County Mich.

State of Michigan } ss.
County of Antrim }

We John A. Harriman Register of Deeds for said County and Frederic L. Church the Surveyor and Draughtsman of this Plat hereby certify that we have carefully compared this Plat of the Village of Mesick & Wadsworth's Addition to Bellaire, Antrim County Michigan with the Plat of said Village as recorded in the Office of the Register of Deeds of said County of Antrim and the whole of such recorded Plat.

Dated this sixth day of November A.D. 1883.

John A. Harriman — Register of Deeds.
Frederic L. Church. — Surveyor.

Register's Office
Antrim County } ss.

Received for Record this Sixth day of November A.D. 1883 at 2 o'clock P.M. and recorded in Liber A of Village plats on Page No 31

John A. Harriman
Register of Deeds in and for Antrim County Mich.

1436
14486

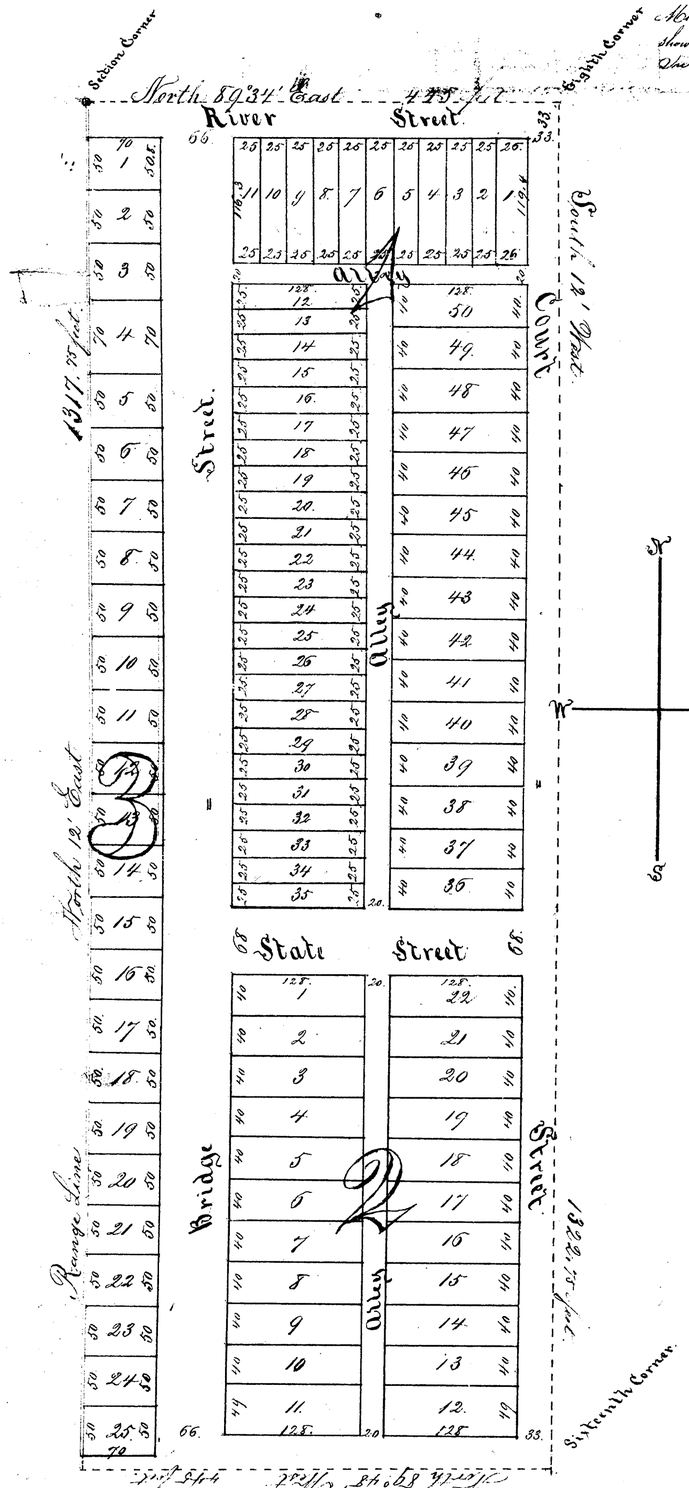

PLAT OF MESICK and WADSWORTH'S

Addition to the Village of Bellaire.

Antrim County, State of Michigan.

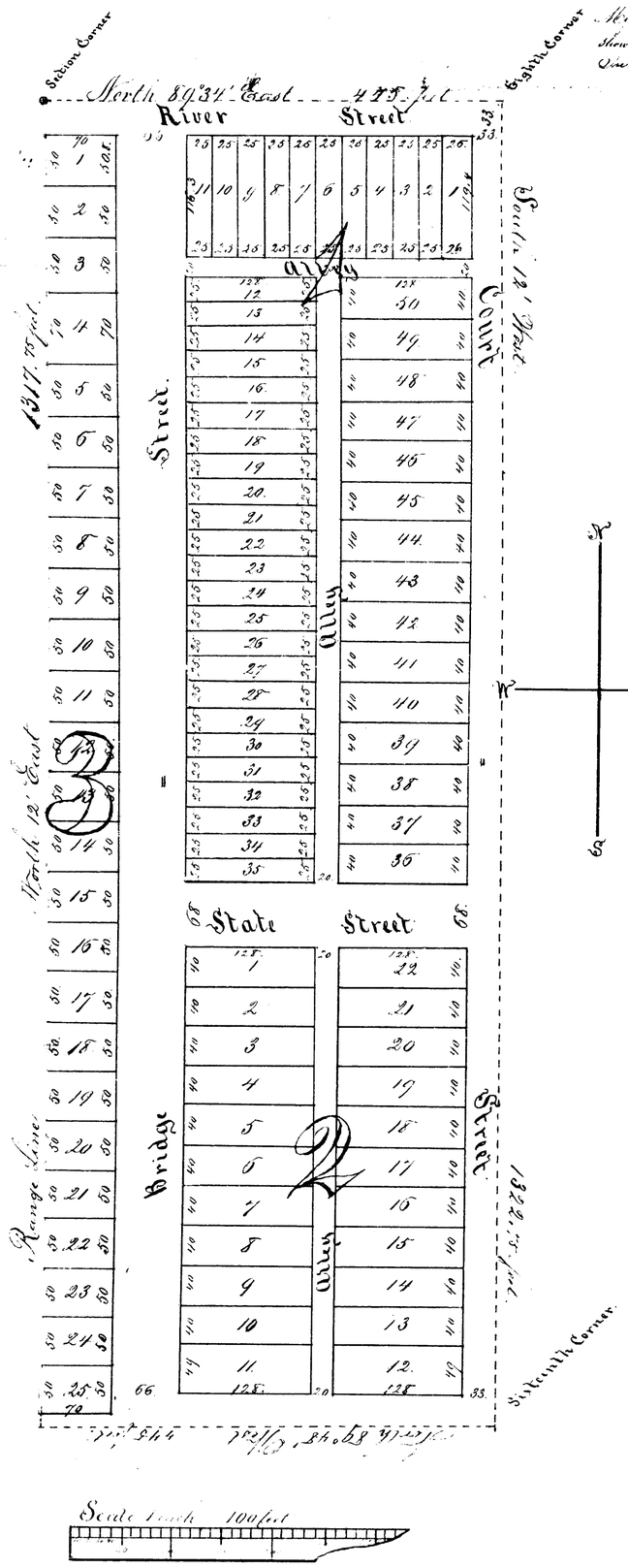

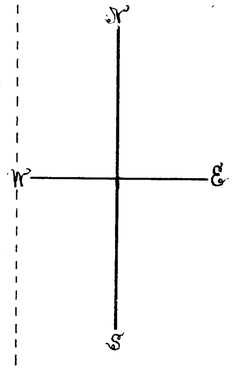

Dedication

Know all ~~men~~ by these presents, that we the undersigned William S. Mesick and Retta B. Wadsworth proprietors, and Frederic L. Church as surveyor, have platted the within described land to be known as Mesick and Wadsworth's addition to the Village of Bellaire, Antrim County Michigan, and the said parties do hereby dedicate to the use of the public all the streets, and alleys as shown by this plat. Witness our hands and seals this sixth day of November A.D. 1883.

In Presence of.

John A. Harriman
Louis Wiedekind

William S. Mesick (seal)
Retta B. Wadsworth (seal)
Frederic L. Church Surveyor (seal)

Received and filed
November 15 83
H. G. Scott
Secretary Genl

Description.

Mesick & Wadsworth's Addition to the Village of Bellaire is situated on the North West fractional quarter of the North West fractional quarter of Section Thirty, Township Thirty North, Range Seven West (A.N. fl. 4 of N.W. fl. 4 Sec. 30 T. 30 N. R. 7 W.) and is more particularly known and described as follows to wit: Commencing at a point one (1) foot East of the North West corner Post of the above named Section Thirty (30) and running thence North Eighty nine degrees and Thirty four minutes (89° 34') East along the North Section line of aforesaid Section, Four Hundred and forty five feet (445) to the one eighth (1/8) corner Post of aforesaid Section, thence South Twelve (12) minutes West along the one Eighth (1/8) line Thirteen Hundred and Twenty two and 75/100 (1322 75/100) feet to the sixteenth (1/16) corner Post of aforesaid Section, thence North Eighty nine Degrees and forty eight (89° 48') minutes West, four hundred and forty five (445) feet to a point one foot (1) East of the Range line West of the above named Section Thirty (30), thence North Twelve (12) minutes East parallel to range line Thirteen Hundred and seventeen and 75/100 (1317 75/100) feet to the point of beginning and containing Thirteen 49/100 (13 49/100) Acres. The West boundary line of the above mentioned Section Thirty (30) bears North Twelve (12) minutes East and is taken as the guiding line of the Survey and all lines are parallel to or at right angles with it, except the North boundary of the within plat, which is the North line of the within mentioned Section Thirty (30), and bears North Eighty Nine Degrees and Thirty four minutes (89° 34') East and the North side of the North tier of Lots, which is parallel to the North Section line. Distances are marked in feet and decimals of a foot. Blocks are numbered with large figures in red ink and Lots in smaller figures in black ink.

In attestation of the laying out of the Tenement above described the Proprietors thereof William S. Mesick of the Village of Mancelona County of Antrim and State of Michigan and Retta B. Wadsworth of the Village of Bellaire same County and State aforesaid and Frederic L. Church of Bunds, Antrim County Mich. Notary Public who surveyed said Village do hereby certify that the Lots, Streets, Alleys and Grounds were actually surveyed and laid out in September in the year 1883 and they verily believe that this Plat is a full and representation of said Survey. In Witness Whereof we have hereunto set our hands and seals this sixth day of November A.D. 1883.

In Presence of
John A. Harriman
Louis Wiedekind

William S. Mesick (seal)
Retta B. Wadsworth (seal)
Frederic L. Church Surveyor (seal)

State of Michigan
County of Antrim } ss.

We John A. Harriman Register of Deeds for said County and Frederic L. Church the Surveyor and Draughtsman of this Plat hereby certify that we have carefully compared this Plat of the Village of Mesick and Wadsworth's Addition to Bellaire, Antrim County Michigan with the original Plat of said village and that this is an exact duplicate thereof and of the whole of said Plat.

Dated this sixth day of November 1883.

John A. Harriman — Register of Deeds.
Frederic L. Church — Surveyor.

State of Michigan
County of Antrim } ss.

On this sixth day of November A.D. 1883 before me a Notary Public in and for said County personally appeared William S. Mesick, Retta B. Wadsworth and Frederic L. Church surveyor to me known to be the persons who executed this Plat and who acknowledged the same to be their free act and deed.

John A. Harriman
Notary Public in and for Antrim County Mich.

State of Michigan
County of Antrim } ss.

We John A. Harriman Register of Deeds for said County and Frederic L. Church the Surveyor and Draughtsman of this Plat hereby certify that we have carefully compared this Plat of the Village of Mesick Wadsworth's Addition to Bellaire, Antrim County Michigan with the Plat of said Village as recorded in the Office of the Register of Deeds of said County of Antrim and the whole of such recorded Plat.

Dated this sixth day of November A.D. 1883.

John A. Harriman — Register of Deeds.
Frederic L. Church — Surveyor.

Register's Office
Antrim County } ss.

Received for Record this sixth day of November A.D. 1883 at 2 o'clock P.M. and recorded in Liber A of Village plats on Page No. 31

John A. Harriman
Register of Deeds in and for Antrim County Mich.

1436
14486