Plat of Lybarkers 2nd Addition To the Village of Marcelona

A. Lybarker Proprietor

RECEIVED AND FILED
In the County Register's Office
June 16th 1884
John A Harriman
Dep. Reg. of Deeds

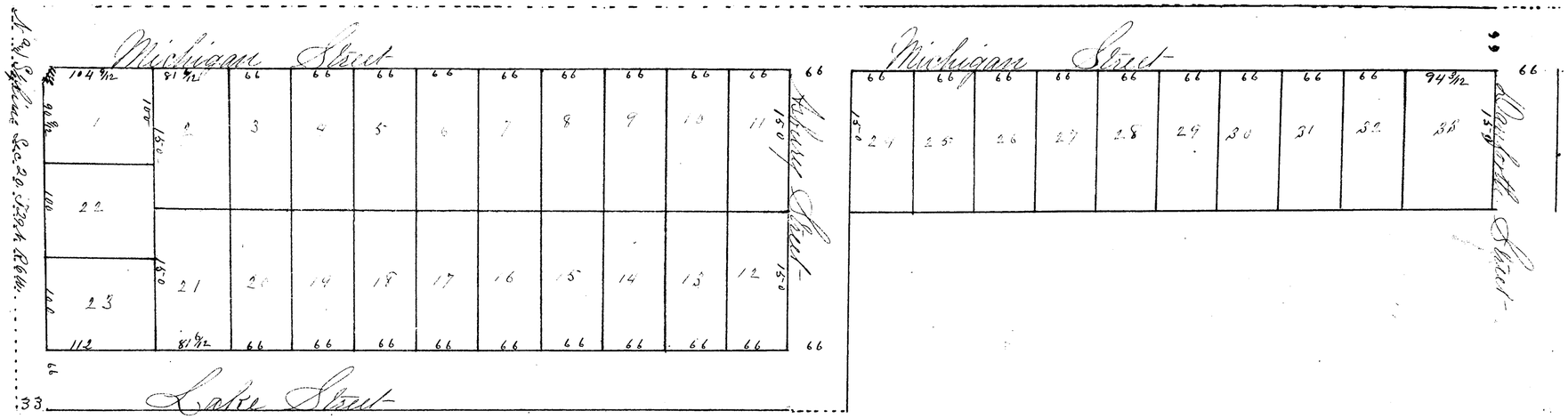

The land intended to be platted as Lybarkers Second Addition to the Village of Marcelona in the Township of Marcelona in the County of Antrim and State of Michigan, is a part of the N½ of the N.E.¼ of Section twenty in Township twenty-nine North of Range six West and more particularly described as follows.

Commencing at a point 803 feet East and 632 feet South of the quarter post on North side of said Section Twenty and running West parallel to North line of said Section 780 3/12 feet to East boundary of Highway right of way, thence in a Southwesterly direction on said boundary of said Highway 71 1/12 feet thence South parallel to North and South ¼ line of said Section Twenty, 356 3/12 feet thence East parallel to North line of said Section 853 1/12 feet, thence North at a right angle to said Section line 216 feet thence East parallel to said Section line 754 3/12 feet, thence North at a right angle to said section line 216 feet thence West parallel to said section line 754 3/12 feet thence South at a right angle to said section line 66 feet, thence West parallel to said line 66 feet to place of beginning.

The width of streets and length of lines of Lots and of their equal opposite lines in feet and fractions of a foot are indicated by figures in black upon the streets and lines of lots respectively.

Lots are numbered progressively from 1 to 33 inclusively by figures in red at or near the center of each Lot respectively.

Be it remembered that we Asbury Lybarker and Julia E. Lybarker his wife Proprietors of the above described land for the purpose of executing the accompanying Plat, do hereby set off and forever dedicate for the uses set forth in said plat, the lands shown by said plat as Lybarkers Second Addition to the Village of Marcelona.

In witness whereof we have hereunto set our hands and seals this 13th day of June 1884.

Asbury Lybarker (L.S.) Proprietors
Julia E. Lybarker, (L.S.)
Benton L. Caulkin, (L.S.) Surveyor

In the presence of
Elmer Blosser
Wakeman Davis

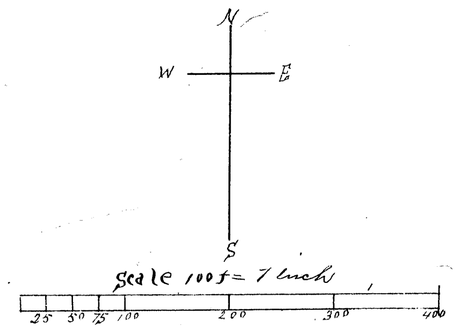

1884

State of Michigan } ss
County of Antrim }

On this 13 day of June 1884 before me as Justice of the Peace in and for the said County personally came Asbury Lybarker and Julia E. Lybarker his wife known to me to be the same persons who executed the above instrument and who acknowledged the same to be their own free act and deed.

Wakeman Davis (L.S.) Justice of the Peace

State of Michigan } ss
County of Antrim }

We John Harriman Register of Deeds and Benton L. Caulkin the Surveyor who made the Plat of Lybarkers 2nd Addition to the Village of Marcelona, hereby certify that we have carefully compared this copy with the record in the office of Register of Deeds in and for the County of Antrim State of Michigan and that this is an exact transcript therefrom and the whole of such record.

John A Harriman Register of Deeds
Benton L. Caulkin, Surveyor.

State of Michigan } ss
County of Antrim }

I hereby certify that this Plat was received for record the 16th day of June AD. 1884 at 2 o'clock P.M. and recorded in Liber A of Village Plats on page 34

John A Harriman Register of Deeds

State of Michigan } ss
County of Antrim }

We John A Harriman Register of Deeds and Benton L. Caulkin the Surveyor who made the Plat of Lybarker's 2nd Addition to the Village of Marcelona hereby certify that we have carefully compared this duplicate with said original Plat and that this is an exact duplicate thereof and the whole of such original

John A Harriman Register of Deeds
Benton L. Caulkin Surveyor

14490

Plat of

Lybarkers 2nd Addition

To the

Village of Mancelona

A. Lybarker Proprietor

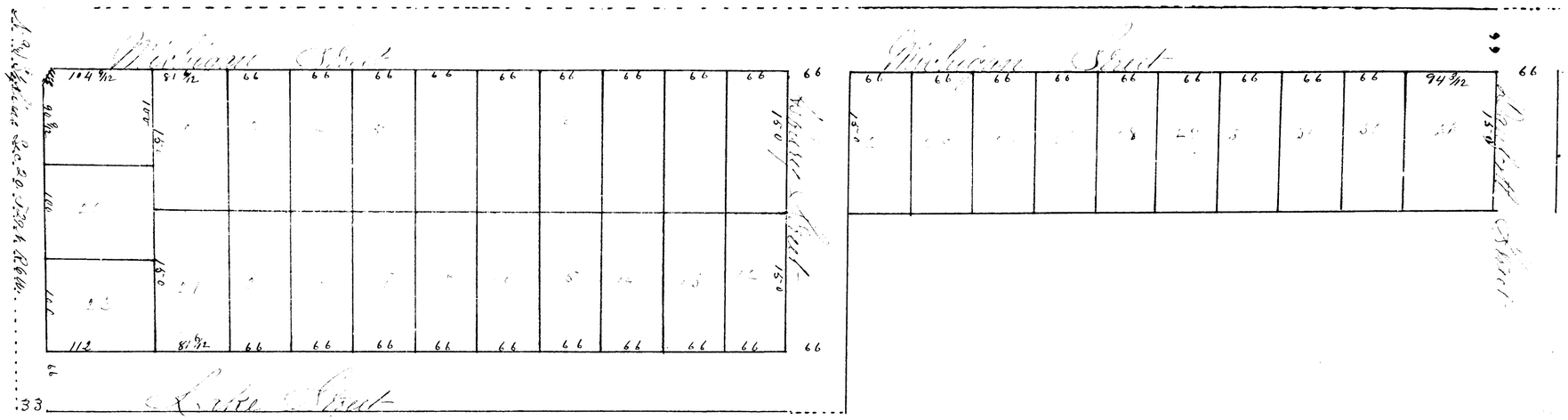

The land intended to be platted as Lybarkers Second Addition to the Village of Mancelona in the Township of Mancelona in the County of Antrim and State of Michigan, is a part of the N½ of the N.E. ¼ of Section twenty in Township twenty-nine North of Range six West and more particularly described as follows.

Commencing at a point 803 feet East and 632 feet South of the quarter post on North side of said Section Twenty and running West parallel to North line of said Section 780 3/12 feet to East boundary of Highway right of way, thence in a Southwesterly direction on said boundary of said Highway 71 4/12 feet thence South parallel to North and South ¼ line of said Section Twenty 356 9/12 feet, thence East parallel to North line of said Section 853 6/12 feet, thence North at a right angle to said Section line 216 feet thence East parallel to said Section line 754 3/12 feet, thence North at a right angle to said Section line 216 feet thence West parallel to said section line 754 3/12 feet thence South at a right angle to said section line 66 feet, thence West parallel to said line 66 feet to place of beginning.

The width of streets and length of lines of Lots and of their equal opposite lines in feet and fractions of a foot are indicated by figures in black upon the streets and lines of lots respectively.

Lots are numbered progressively from 1 to 33 inclusively by figures in red at or near the center of each Lot respectively.

Be it remembered that we Asbury Lybarker and Julia E. Lybarker his wife, Proprietors of the above described land and Benton L. Caukin, Surveyor, who the above described Plat, for the purpose of executing the accompanying Plat, do hereby set off and forever dedicate for the uses set forth in said Plat, the land shown by said Plat as Lybarkers Second Addition to the Village of Mancelona.

In witness whereof we have hereunto set our hands and seals this 13th day of June 1884.

Asbury Lybarker (L.S.) Proprietors
Julia E. Lybarker (L.S.)
Benton L. Caukin (L.S.) Surveyor

In the presence of Elmer Blosser
Wakeman Davis

State of Michigan } ss
County of Antrim

I hereby certify that this Plat was received for record the 16th day of June A.D. 1884 at 2 o'clock P.M. and recorded in Liber A of Village Plats on page 34

John A Harriman Register of Deeds

State of Michigan } ss
County of Antrim

We John A Harriman Register of Deeds and Benton L. Caukin the Surveyor who made the Plat of Lybarkers 2nd Addition to the Village of Mancelona hereby certify that we have carefully compared this duplicate with said original Plat and that this is an exact duplicate thereof and the whole of such original.

John A Harriman Register of Deeds
Benton L. Caukin Surveyor

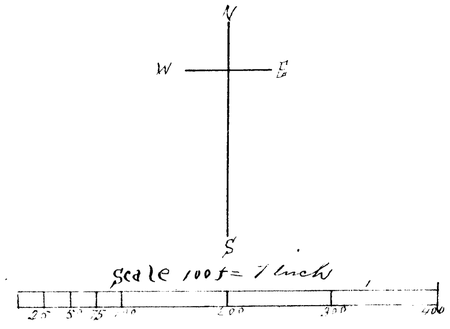

1884

State of Michigan } ss
County of Antrim

On this 13 day of June 1884 before me as Justice of the Peace in and for the said County, personally came Asbury Lybarker and Julia E. Lybarker his wife and Benton L. Caukin Surveyor known to me to be the same persons who executed the above instrument and who acknowledged the same to be their own free act and deed.

Wakeman Davis (L.S.) Justice of the Peace

State of Michigan } ss
County of Antrim

We John Harriman Register of Deeds and Benton L. Caukin the Surveyor who made the Plat of Lybarkers 2nd Addition to the Village of Mancelona hereby certify that we have carefully compared this copy with the record in the office of Register of Deeds in and for the County of Antrim State of Michigan and that this is an exact transcript therefrom and the whole of such record.

John A Harriman Register of Deeds
Benton L. Caukin, Surveyor.

14490

CLIBPDF - www.fastio.com