

FILED

LAND CORNER RECORDATION CERTIFICATE
Filing Requirement of Act 74, Mich. P.A. 1970

AUG 16 1 14 PM '94

NANCY HAVILAND
REGISTER OF DEEDS
LIVINGSTON COUNTY, MI
48843

For corners in

Livingston

(County)

Located In:

Corner Code ##

Public Land Survey

T 4 R 5

M-7

T _____ R _____

T _____ R _____

T _____ R _____

Property Controlling
in Section

S _____ T _____ R _____

S _____ T _____ R _____

Miscellaneous

S _____ T _____ R _____

Property in Sec.

S _____ T _____ R _____

L.S.C.#218m

Register of Deeds Stamp & File Number

Lot No. _____, Recorded Plat _____

Private Claims _____

August 2,

~~April 25,~~ 1994

Edward E. Anderson in a field survey on _____
I hereby certify that under requirements of P.A. 74, Michigan P.A. of 1970, the corner points mentioned
in lines 1 and 2 above were in conformance with regulations and rules therefore as required in the
current manual of survey instructions of the United States Department of the Interior, Bureau of Land
Management or by a decree of a Court of Law and/or that the corner points mentioned in lines 3, 4 and 5
above were in conformance with the rules of the Michigan Board of Land Surveyors or by a Decree of a
Court of Law; established, re-established, monumented, re-monumented, recovered, found as
expressed below:

	A	B	C	D	E	F	G	H	I	J	K	L	M
2	6		5		4		3		2		1		
3													
4	7		8		9		10		11		12		
5													
6	18		17		16		15		14		13		
7													
8	19		20		21		22		23		24		
9													
10	30		29		28		27		26		25		
11													
12	31		32		33		34		35		36		
13													

NOTE: Not more than 4 corners, all in the same town and range, may be recorded on this certificate.

Description of original monument and accessories and/or subsequent restoration:

G.L.O. DATED May 11, 1823

G.L.O. WITNESSES W. Oak 36" S85°W 257 Lks
W. Oak 32" N12°W 340 Lks

Deputy Surveyor Henry Parker 1823-1825

ADDITIONAL HISTORICAL DATA ON BACK OF SHEET

Description of corner evidence found and/or method applied in restoring or reestablishing corner:

Found 1/2" rerod. Fit witness by Richard Smith, P.S., Alpha Engineering, and Michigan Group

SURVEY &
REMONUMENTATION
SEP 26 1994
COMMISSION

P.A. 345 1990, APPROVED BY LIVINGSTON COUNTY
PEER GROUP ON June 1, 1994 CO. REP [Signature]


Description of monument for corner and accessories established to perpetuate locating the position of the corner:

M-7 N.E. CORNER SECTION 24, T4N-R5E
Set 1 1/4" x 36" Breakaway Iron Pipe with Brass Cap (Livingston County
Monument Corner) in centerline Center Road and centerline of O'Connell Road
N32°W 36.51' Spike W/S 16" Catalpa
N42°E 44.31' Spike W/S 24" Oak
S75°E 128.42' Spike N/S 16" Poplar
S65°W 56.94' Spike E/S 56" Oak
North 33.10' 1/2" Iron

APPROVED BY LIVINGSTON COUNTY
MONUMENTATION PEER GROUP
JUNE 1, 1994

signed by [Signature] Date August 4, 1994

Surveyor's Michigan License No. 11495





EDWARD E. ANDERSON, P.S., P.E.
RICHARD F. FRANK, P.S.
BRIAN R. SHALTZ, C.S.T.

Members of:
Michigan Society of Professional Surveyors
American Congress on Surveying and Mapping
American Society of Civil Engineers

401 S. Leroy St.
Fenton, Michigan 48430-2164

(313) 629-8974
FAX (313) 629-9069

May 10, 1994

SUMMARY

M-7 NORTHEAST CORNER SECTION 24, T4N-R5E, DEERFIELD TOWNSHIP,
LIVINGSTON COUNTY, MICHIGAN.

Found capped 1/2" rerod (number obliterated) in centerline of Center Road (gravel) to East and West and O'Connell Road (gravel) to the South.

Checked and measured to witnesses we found. Found 4 of Richard Smith witnesses, and they checked, Pages 7, 8, and 14, this dossier. Found 3 of Alpha and The Michigan Group witnesses which were the same, and they checked, Pages 12 and 13, this dossier. Found 1/2" rerod 33.10' North of N.E. Corner of said Section 24 as per Richard Smith survey calling said rerod the N.W. Corner of Section 19, T4N-R6E, Page 7 and 8, this dossier.

Distance from the N 1/4 Corner to the NE Corner of said Section 24 is 2655.02 on Newton field notes, Page 9, this dossier.


Distance from the E 1/4 corner to the N.E. corner of said Section 24 is 2648.47' on Richard Smith Survey, Page 7 and 8, this dossier; and 2648.32' on Michigan Group survey, Page 10 this dossier.


Made a clean sweep of immediate area and found no additional corners or irons.

Gravel Roads running East, West, and South. Road rises to the West and is flat to the South and East.

Terrain is open to the N.W., S.W., and S.E. and is lightly brushy to the N.E.

Came to the conclusion that the 1/2" rerod we found is the correct N.E. corner of said Section 24.


Edward E. Anderson
P.S. #11495



T4N R5E M-7 Psc4