

ARENAC COUNTY REMONUMENTATION
LAND CORNER RECORDATION CERTIFICATE
Filing Requirement of Act 74, Mich. P.A. 1970

For corners in

Arenac
(County)

Located In:

Corner Code

Page 1 of 1
ROSE SMITH

LC 2/ 128
1P

ARENAC CO. REG. OF DEEDS
RS Rec. Date 12/23/97 Time 11:37
RECORDING FEES: 9.00

1. Public Land Survey T 18N R 4E M-5
T 18N R 5E A-5
T R
T R
2. Property Controlling S T R
in Section S T R
3. Miscellaneous S T R
Property in Sec. S T R

Register of Deeds Stamp & File Number

4. Lot No. , Recorded Plat

5. Private Claims

I, MICHAEL J. MACDONALD, in a field survey on OCTOBER 23, 1997 do hereby state that under requirements of P.A. 74, Michigan P.A. of 1970, the corner points mentioned in lines 1 and 2 above were in conformance with regulations and rules therefore as required in the current manual of survey instructions of the United States Department of the Interior, Bureau of Land Management or by a decree of a Court of Law and /or that the corner points mentioned in lines 3, 4 and 5 above were in conformance with the rules of the Michigan Board of Land Surveyors or by a Decree of a Court of Law; established, re-established, monumented, recovered, found as expressed below:

NOTE: Not more than 2 corners, all in the same town and range, may be recorded on this certificate.

A. Description of original monument and accessories and/or subsequent restoration:

M-5

1. ORIGINAL POST SET IN JULY 1843, J. BURT D.S.
PINE 20° N 25° W 3 LKS.
ASPEN 18° S 61° W 15 LKS.

CORNER IS COMMON WITH A-5, T18N, R5E

2. COUNTY SURVEY NOTES JULY 1911, FOUND POST
3. SURVEY, L. 1, P. 316, GOSS(1977), FOUND MON
N 10° W 34.3 TO TP.
S30 °E 99.4' TO 18" WILLOW
S 25° W 58.10' TO 10" CEDAR
4. SURVEY, L.1, P. 313, GOSS(1977), FOUND MON
N 10° W 34.3 TO TP
S30 °E 99.4' TO 18" WILLOW
S 25° W 58.10' TO 10" CEDAR
5. EDMANDS ENG. BRIDGE ALIGNMENT PLANS FOR ARENAC CO. ROAD CO.(1983)
6. SURVEY, L. 2, P. 43, MEYERS(1993), FOUND 3/8" REROD
S 45° E, 41.4' TO N/T IN FENCE POST, S 15° W, 58.60' N/T IN 16" CEDAR
N 35° E, 41.80' TO N/T IN FENCE POST, N 35° W, 79.90' N/T IN 6" CEDAR
7. SURVEY, L.2, P119, CIOSEK, 1995, FND 3/8" REROD
S 20° W 58.65' MDOT TAG E FACE 14" CEDAR
S 55° W 110.50' N/T NW FACE UP
N 35° W 79.84' N/T #9433 W. FACE FENCE POST
S 50° E 41.43' MDOT TAG NE FACE FENCE POST

B. Description of corner evidence found and/or method applied in restoring or reestablishing corner:

M-5

FOUND A 3/8" IRON PER WITNESSES FROM SURVEY L.2, P119. EXCAVATED THE AREA AND FOUND NO OTHER OBJECTS IN THE AREA.
ACCEPTED THE 3/8" IRON AS THE BEST AVAILABLE EVIDENCE OF THE LOCATION OF THE ORIGINAL CORNER.

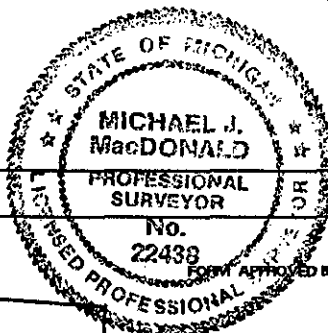
C. Description of monument for corner and accessories established to perpetuate locating the position of the corner:

M-5

REPLACED 3/8" IRON WITH 5/8" x 24" REROD WITH ARENAC CO. REMONUMENTATION CAP.
S 20° W 58.55'(58.65' R.) MDOT TAG E FACE 14" CEDAR
S 55° W 110.58' (110.50' R.) N/T NW FACE UP
N 35° W 80.22' (79.84' R.) N/T #9433 W. FACE FENCE POST
N 35° E 41.75' (41.67' R.) N/T #9433 W. FACE FENCE POST
S 50° E 41.45' (41.43' R.) MDOT TAG NE FACE FENCE POST



Signed by Michael J. MacDonald

Surveyor's Michigan License No. 22438



Date 22 Dec 97

FIELDBOOK #2, P AGE 50



FORM APPROVED BY MICHIGAN STATE BOARD OF PROFESSIONAL SURVEYORS, JAN. 28, 197
REVISED MAY 14, 1976
REVISED JAN., 198
REVISED OCT., 199