

SURVEY & REMONUMENTATION

FEB 21 2001

SECTION

LAND CORNER RECORDATION CERTIFICATE Filling Requirement of Act 74, Mich. P.A. 1970

For corners in

IRON

(county)

Located In:

Corner Code#

BATES TOWNSHIP

1. Public Land Survey

T 46 N, R 35 W

E-10 (W 1/4 SEC 28)

2. Property controlling
in Section

S

3. Miscellaneous

S

Property in Sec.

S

COMMENCING YEAR 2000
RECEIVED FOR RECORD
IRON COUNTY, MICHIGAN

00 DEC -4 AM 10: 09

L.C. Records 11.8, P. 187

Register of Deeds Stamp & File Number

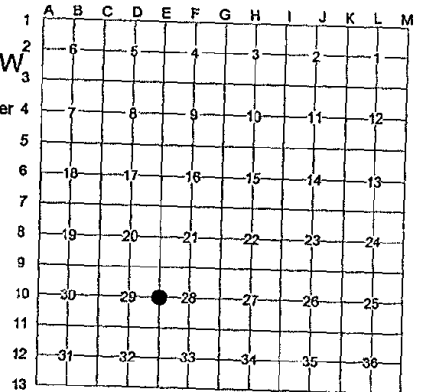
4. Lot No. _____, Recorded Plat _____

5. Private Claims _____

1/4 CORNER COMMON TO SECTIONS 28 AND 29, T 46 N, R 35 W

I, STEVEN R. APPLEKAMP in a field survey on NOVEMBER 9, 2000 do hereby state that under requirements of P.A. 74, Michigan P.A. of 1970, the corner points mentioned in lines 1 and 2 above were in conformance with regulations and rules therefore as required in the current manual of survey instructions of the United States Department of the Interior, Bureau of Land Management or by decree of a Court of law and/or that the corner points mentioned in lines 3, 4 and 5 above were in conformance with the rules of the Michigan Board of Land Surveyors or by Decree of a Court of Law, established, re-established, monumented, recovered, found as expressed below.

NOTE: Not more than 2 corners, all in the same town and range, may be recorded on this certificate.



A. Description of original monument and accessories and/or subsequent restoration:

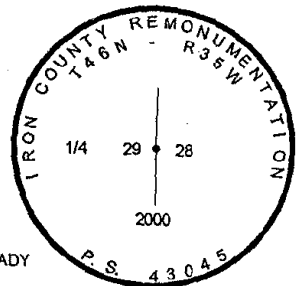
ORIGINAL CORNER ESTABLISHED BY HARVEY MELLEN, U.S. DEPUTY SURVEYOR ON JUNE 12, 1851.

ORIGINAL BEARING TREES:

HEMLOCK	HEMLOCK
12"	14"
N 27°E	N 73°W
10 LINKS	10 LINKS

B. Description of corner evidence found and/or method applied in restoring or reestablishing corner:

FOUND NO ORIGINAL EVIDENCE, PLACED CORNER AT A SINGLE PROPORTIONATE LOCATION FROM ALREADY ESTABLISHED CORNERS ONE-HALF MILE NORTH AND ONE-HALF MILE SOUTH.




PEER GROUP APPROVED

Don Aug 8. From 11-30-2000
COUNTY REPRESENTATIVE

C. Description of monument for corner and accessories established to perpetuate locating the position of the corner:

SET A 3 FOOT LONG 3/4" ALUM. ROD WITH A 3" CAST ALUM CAP STAMPED TO DESIGNATE THE CORNER LOCATION. WE MADE THE FOLLOWING REFERENCES: THE SELECTION WAS VERY LIMITED BECAUSE OF CLEAR-CUT A FEW YEARS AGO. (ALL MEASUREMENTS TAKEN TO NAIL IN SIDE OF TREE)

BALSAM	TAMARACK	BALSAM	STEEL SIGN
5"	3"	3"	POST
S 21°W	S 63°W	N 72°W	NE
80.56'	29.66'	31.39'	0.75'



Signed by

Steven R. Applekamp

Surveyor's Michigan License No.

43045

NOVEMBER 9, 2000