

9-

LAND CORNER RECORDATION CERTIFICATE  
Filing Requirement of Act 74, Mich. P.A. 1970

FILED

For Corners in HAMBURG TWP.

LIVINGSTON  
(COUNTY)

Located In

Corner Code #

1996 DEC 19 A 11: 28

1. Public Land Survey

T1N R5E

~~K-6~~

T\_\_\_ R\_\_\_

T\_\_\_ R\_\_\_

T\_\_\_ R\_\_\_

2. Property Controlling  
in Section

S\_\_\_ T\_\_\_ R\_\_\_

S\_\_\_ T\_\_\_ R\_\_\_

3. Miscellaneous  
Property in Sec.

S13 T1N R5E

S13 T1N R5E

001

002

NANCY HAVILAND  
REGISTER OF DEEDS  
LIVINGSTON COUNTY, MI.  
48843

L.S.C.#644m

REGISTER OF DEEDS STAMP & FILE NUMBER

	A	B	C	D	E	F	G	H	I	J	K	L	M
2	6	5	4	3	2	1							
3													
4	7	8	9	10	11	12							
5													
6	18	17	16	15	14	13							
7													
8	19	20	21	22	23	24							
9													
10	30	29	28	27	26	25							
11													
12	31	32	33	34	35	36							
13													

4. Lot No. \_\_\_\_\_, Recorded Plat \_\_\_\_\_

5. Private Claims \_\_\_\_\_

I, BRYAN L. BOSS in a field survey on NOVEMBER 11, 1996, do hereby certify that under requirements of P.A. 74, Michigan P.A. of 1970, the corner points mentioned in lines 1 and 2 above were in conformance with regulations and rules therefore as required in the current manual of survey instructions of the United States Department of the Interior, bureau of Land Management or by a decree of a Court of Law and/or that the corner points mentioned in lines 3, 4 and 5 above were in conformance with the rules of the Michigan Board of Land Surveyors or by a Decree of a Court of Law, established, re-established, monumented, re-monumented, recovered, found as expressed below:

NOTE: Not more than 4 corners, all in the same town and range, may be recorded on this certificate.

A. Description of original monument and accessories and/or subsequent restoration:

40 CHAINS 1/2 MILE IN LAKE.

THIS CORNER IS IN WOLFE LAKE.

B. Description of corner evidence found and/or applied in restoring or reestablishing corner:

001:

A WITNESS MONUMENT 964.06 FEET EAST OF K-6 ON STRAIGHT LINE WITH THE ESTABLISHED 1/8 CORNER IN CENTERLINE OF HAMBURG ROAD ON HIGH GROUND AT EDGE OF MARSH 370.00 FEET WEST OF THE 1/8 CORNER.

002:

A WITNESS MONUMENT 1069.78 FEET SOUTH OF K-6 AT INTERSECTION OF NORTH LINE OF UNIT 47 OF "SOLITUDE POINTE" SITE CONDOMINIUM AND THE WEST LINE OF SECTION 13.

C. Description of monument for corner and accessories established to perpetuate location the position of the corner:

001:

SET 1" X 36" PIPE WITH BRASS CAP STAMPED  
"LIVINGSTON COUNTY REMONUMENTATION WITNESS"

15° E NAIL & TAG EAST SIDE 6" TRI CEDAR 116.50'

75° E NAIL & TAG SOUTH SIDE 8" CEDAR 29.96'

85° W NAIL & TAG SOUTH SIDE 24" WALNUT 5.45'

80° W NAIL & TAG SOUTH SIDE 10" TRI CHERRY 24.78'

002:

SET 1" X 36" PIPE WITH BRASS CAP STAMPED  
"LIVINGSTON COUNTY REMONUMENTATION WITNESS"

N 10° E NAIL & TAG EAST SIDE 10" CHERRY 15.13'

N 60° E NAIL & TAG SOUTH SIDE 10" TWIN OAK 33.18'

N 10° E NAIL & TAG WEST SIDE 18" PINE 103.45'

N 15° W NAIL & TAG NORTHEAST SIDE 8" SASSAFRAS 13.14'

NORTH EDGE OF SWAMP 20 FEET ±

Signed by

*Bryan L. Boss*

Date

12-

Surveyor's Michigan License No. 29238


FORM APPROVED BY MICHIGAN BOARD OF LAND SURVEYORS, JAN. 28, 1971

REVISED MAY 14, 1975

REVISED JAN., 1983

P.A. 345 1990, APPROVED BY LIVINGSTON COUNTY

PPER GROUP ON 10-2-96 CO. REP JED



## SUMMARY

### K-6

West 1/4 Corner, Section 13, T1N-R5E, Hamburg Township, Livingston County, Michigan

#### CORNER EVIDENCE

Original survey notes record 40 chains, (1/2 mile in lake). This corner is in Wolfe Lake.

#### DISTANCES

(See page 6)

The distance between approved Corners K-7 and K-5 is 5282.78 feet. The original GLO Corner would have been placed at the midpoint of this straight line, this calculated point would place K-6 at 2641.39 from corners K-7 and K-5.

This calculated Section Corner would be 0.7 feet West if the monumented, Section Line, per Boss Mortgage Report (page 12) and plat of "Knollwood Hills Condo" (page 14) where extended Southerly.

This calculated Section Corner would be 7 feet East if the monumented Section Line as shown on the Progressive survey (page 15) and plat of "Solitude Pointe" (page 16) where extended Northerly.


This calculated Section Corner would be 16 feet North if the monumented, East- West 1/4 Line, per plat of "Amended Ore Lake Shores" (page 13) and "Huron Country Club (page 10) where extended Westerly.


#### RECOMMENDATIONS

We recommend establishing K-6 at the midpoint between K-5 and K-7.

We recommend setting TWO reference monuments: (see page 6)

- 1) A reference monument East of K-6 on straight line with the established 1/8 Corner in Centerline Hamburg Road, on the high ground at the edge of the marsh 370.00 feet West of the 1/8 Corner.
- 2) A reference monument South of K-6 at the intersection of North line of Unit 47 of "Solitude Pointe" site condominium and the West line of Section 13 (see page 16 of this dossier).

  
Bryan L. Boss No. 29238



FILE: SUMMK-6