

LAND CORNER RECORDATION CERTIFICATE
Filing Requirement of Act 74, Mich. P.A. 1970

FILED

AUG 16 1 14 PM '94

NANCY HAVILAND
REGISTER OF DEEDS
LIVINGSTON COUNTY, MI
48843

L.S.C.#212m

Register of Deeds Stamp & File Number

For corners in
Livingston
(County)

Located In: Corner Code #

1. Public Land Survey T 4 R 5 K-7
T R
T R
T R

2. Property Controlling S T R
in Section S T R

3. Miscellaneous S T R
Property in Sec. S T R

4. Lot No. , Recorded Plat

5. Private Claims

Edward E. Anderson in a field survey on August 1,
April 25, 19 94

I hereby certify that under requirements of P.A. 74, Michigan P.A. of 1970, the corner points mentioned in lines 1 and 2 above were in conformance with regulations and rules therefore as required in the current manual of survey instructions of the United States Department of the Interior, Bureau of Land Management or by a decree of a Court of Law and/or that the corner points mentioned in lines 3, 4 and 5 above were in conformance with the rules of the Michigan Board of Land Surveyors or by a Decree of a Court of Law; established, re-established, monumented, re-monumented, recovered, found as expressed below:

NOTE: Not more than 4 corners, all in the same town and range, may be recorded on this certificate.

	A	B	C	D	E	F	G	H	I	J	K	L	M
2	6	5	4	3	2	1							
3													
4	7	8	9	10	11	12							
5													
6	13	17	16	15	14	13							
7													
8	19	20	21	22	23	24							
9													
10	30	29	28	27	26	25							
11													
12	31	32	33	34	35	36							
13													

6. Description of original monument and accessories and/or subsequent restoration:

GLO NOTES DATED MAY 1, 1823
GLO WITNESSES Elm 10" N20°E 61 Lks
Poplar 16" S9°W 221 Lks

Deputy Surveyor Henry Parker 1823 - 1825

ADDITIONAL HISTORICAL DATA ON BACK OF SHEET

Description of corner evidence found and/or method applied in restoring or reestablishing corner:

Found 1/2" rerod fit witnesses by Garlock P.S., C.H.M.P., Tri-County Surveyors, and Benton P.S.

SURVEY &
REMONUMENTATION
SEP 26 1994
COMMISSION


P.A. 345 1990, APPROVED BY LIVINGSTON COUNTY
PEER GROUP ON June 1, 1994 CO. REP

Description of monument for corner and accessories established to perpetuate locating the position of the corner:

K-7 N.W. COR SECTION 24 T4N-R5E
Set 1 1/4" x 36" Breakaway Iron Pipe with Brass Cap (Livingston County Monument Corner) in centerline of Green and Center Roads
N60°E 43.34' S.E. Corner Steel Post at end of culvert running East and West
N40°W 35.37' Nail S.side Guy Pole
S65°W 57.65' Nail N.side Power Pole
S30°E 70.65' Nail W. side 10" Poplar

APPROVED BY LIVINGSTON COUNTY
MONUMENTATION PEER GROUP
JUNE 1, 1994

Signed by E. Anderson
Surveyor's Michigan License No. 11495





401 S. Leroy St.
Fenton, Michigan 48430-2164

EDWARD E. ANDERSON, P.S., P.E.
RICHARD F. FRANK, P.S.
BRIAN R. SHALTZ, C.S.T.

Members of:
Michigan Society of Professional Surveyors
American Congress on Surveying and Mapping
American Society of Civil Engineers

(313) 629-8974
FAX (313) 629-9069

May 10, 1994

SUMMARY

K-7 NORTHWEST CORNER SECTION 24, T4N-R5E, DEERFIELD TOWNSHIP,
LIVINGSTON COUNTY, MICHIGAN.

Found 1/2" rerod in centerline of the intersection of Green Road (gravel)
and Center Road (gravel).

Checked and measured to witnesses we found. Found three of Garlock and
CHMP witness (which were the same) and they checked, Pages 8 and 9, this
dossier. Found two of Chris Newman and Tri-County Witnesses and they
checked, Pages 10, 11, and 16, this dossier. Found Benton witnesses and
they checked, Page 13, this dossier.

Distance from the N 1/4 corner to the NW corner of said Section 24 is
2646.36' on Tri-County Field Notes, Page 11, this dossier.


Distance from the W 1/4 corner to N.W. corner of said Section 24 is
2651.86' on Garlock survey, Page 9, this dossier.


Made a clean sweep of the immediate area and found no additional corners
or irons.

Gravel Roads running North, East, South and West. Roads flat in all directions.

Terrain is open on N.E., S.W., and N.W. and is wooded on S.E. Houses on N.W.
and N.E. corners.

Came to the conclusion that 1/2" rerod we found is the correct N.W. corner of
said Section 24.


Edward E. Anderson
P.S. #11495



T4N R5E K-7 Page 4