

FILED

LAND CORNER RECORDATION CERTIFICATE
Filing Requirement of Act 74, Mich. P.A. 1970

AUG 16 1 14 PM '94

For corners in

Livingston
(County)

Located In:

Corner Code #

NANCY HAVILAND
REGISTER OF DEEDS
LIVINGSTON COUNTY, MI
48843

1. Public Land Survey T 4 R 5 K-9
T R
T R
T R
2. Property Controlling S T R
in Section S T R
3. Miscellaneous S T R
Property in Sec. S T R

L.S.C. #214m

Register of Deeds Stamp & File Number

4. Lot No. , Recorded Plat
5. Private Claims

Edward E. Anderson in a field survey on August 1, April 25, 1994
do hereby certify that under requirements of P.A. 74, Michigan P.A. of 1970, the corner points mentioned in lines 1 and 2 above were in conformance with regulations and rules therefore as required in the current manual of survey instructions of the United States Department of the Interior, Bureau of Land Management or by a decree of a Court of Law and/or that the corner points mentioned in lines 3, 4 and 5 above were in conformance with the rules of the Michigan Board of Land Surveyors or by a Decree of a Court of Law; established, re-established, monumented, re-monumented, recovered, found as expressed below:

NOTE: Not more than 4 corners, all in the same town and range, may be recorded on this certificate.

	A	B	C	D	E	F	G	H	I	J	K	L	M
2	6		5		4		3		2		1		
3													
4	7		8		9		10		11		12		
5													
6	18		17		16		15		14		13		
7													
8	19		20		21		22		23		24		
9													
10	30		29		28		27		26		25		
11													
12	31		32		33		34		35		36		
13													

A. Description of original monument and accessories and/or subsequent restoration:

G.L.O. NOTES DATED MAY 1, 1823
G.L.O. WITNESSES W Oak 18" S25°W 31 Lks
W Oak 16" N15°E 14 LKS

Deputy Surveyor Henry Parker 1823-1825

ADDITIONAL HISTORICAL DATA ON BACK OF SHEET

SURVEY &
REMONUMENTATION

SEP 26 1994

COMMISSION

B. Description of corner evidence found and/or method applied in restoring or reestablishing corner:

Found 1/2" Rerod fit witnesses by Boss Engineer, Garlock P.S.,
E.E.Anderson P.S., and Pike P.S.


P.A. 345 1990, APPROVED BY LIVINGSTON COUNTY
PEER GROUP ON June 1, 1994 CO. REP

C. Description of monument for corner and accessories established to perpetuate locating the position of the corner:

K-9 S. W. COR SEC 24, T4N-R5E
Set 1 1/4" x 36" Breakaway Pipe with Brass Cap (Livingston County Monument
Corner) 4' West of centerline Dean Road
N 17°W 80.46' Nail S.E. side 14" walnut
N 79°E 86.68' Nail S.Side 10" Elm
S48°W 50.70' Nail N.Side 12" Walnut
S13°E 10025' Center of White MICH CON Gas Pipeline marker with red cap

APPROVED BY LIVINGSTON COUNTY
MONUMENTATION PEER GROUP
JUNE 1, 1994

Signed by E. Anderson
Surveyor's Michigan License No. 11495



Date August 2, 1994

401 S. Leroy St.
Fenton, Michigan 48430-2164

(313) 629-8974
FAX (313) 629-9069

May 10, 1994

SUMMARY

K-9 S.W. CORNER OF SECTION 24, T4N-R5E, DEERFIELD TOWNSHIP,
LIVINGSTON COUNTY, MICHIGAN.

Found 1/2" rerod 4' west of the centerline of Green Road running North and South and the centerline of Dean Road running East and West.

Checked and measured to witnesses we found. Found all of Boss witnesses and they checked, Pages 10, 22, and 23, this dossier. Found three of Garlocks witnesses and they checked, Pages 12, 16, 18, 19, and 21, this dossier. Found E.E. Anderson and Pike witnesses which were the same and they checked, Pages 20 and 24, this dossier.

Distance from W 1/4 corner to the S.W. corner of said Section 24 is 2661.97' on Boss Survey and 2662.15' Garlock Survey and 2662.25' Garlock Survey, Pages 10, 17, 12, and 19, this dossier.


Distance from S 1/4 corner to the S.W. corner of said Section 24 is 2651.73' Boss Survey, Page 17, this dossier.


Made a clean sweep of immediate area and found no additional corners or irons.

Gravel Roads running North, South, East and West. All fairly flat.

Terrain is often to the South and the N.W. and slightly wooded to the N.E.

Came to the conclusion that the 1/2" rerod we found is the correct S.W. corner of said Section 24.


Edward E. Anderson
P.S. #11495



Architectural, Construction, Property and Drainage Surveys
Civil Engineering • Land and Site Planning • Mortgage Inspection Reports

T4N-R5E
K-9
P.5
4