

LAND CORNER RECORDATION CERTIFICATE

Filing Requirement of Act 74, Mich. P.A. 1970

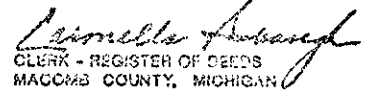
For corners in

Macomb
(County)Located In:
Chesterfield

Corner Code ##

RECORDED IN MACOMB COUNTY
RECORDS AT: 8:30 A. M.

DEC 28 1993


 CLERK - REGISTER OF DEEDS
 MACOMB COUNTY, MICHIGAN

Register of Deeds Stamp & File Number


1. Public Land Survey T _____ R _____
 T _____ R _____
 T _____ R _____
 T _____ R _____
2. Property Controlling S 11 T 3 N R 14 E
 in Section S 14 T 3 N R 14 E
3. Miscellaneous S _____ T _____ R _____
 Property in Sec. S _____ T _____ R _____
4. Lot No. _____, Recorded Plat _____
5. Private Claims _____

I, Steven E. Dunn, in a field survey on December 21, 19 93,
 do hereby certify that under requirements of P.A. 74, Michigan P.A. of 1970, the corner points mentioned
 in lines 1 and 2 above were in conformance with regulations and rules therefore as required in the
 current manual of survey instructions of the United States Department of the Interior, Bureau of Land
 Management or by a decree of a Court of Law and/or that the corner points mentioned in lines 3, 4 and 5
 above were in conformance with the rules of the Michigan Board of Land Surveyors or by a Decree of a
 Court of Law; established, re-established, monumented, re-monumented, recovered, found as
 expressed below:

**NOTE: Not more than 4 corners, all in the same town and range, may be recorded
 on this certificate.**

- A. Description of original monument and accessories and/or subsequent restoration:
 No original corner set.


**ACCEPTED BY THE MACOMB COUNTY
 SURVEY PEER GROUP AS THE OFFICIAL
 CORNER UNDER MICHIGAN PUBLIC ACT 345
 OF 1990 AT A MEETING HELD ON
 12-22-93**


FRANK J. DeDECKER, PS, PE, CHAIRMAN

- B. Description of corner evidence found and/or method applied in restoring or reestablishing corner:

Found 1/2" Iron Rod at intersection of Centerline Baker Road and Section line common
 to Sections 11 and 14. Verified location with found 1/4 corner, Section corner,
 and Certificates of Survey (unrecorded).

Replaced with Macomb County Monument Marker #28408 on 3/4"x 24" Iron Rod.



- C. Description of monument for corner and accessories established to perpetuate locating the position of the corner:

Property Controlling on North line Section 14, T.3N., R.14E.
 Macomb County Monument Marker #28408 on 3/4" x 24" Iron Rod.
 Witnesses:

- N.27°W. - 36.61' Set P.K. Nail and Macomb County Witness Tag at West Face utility pole.
 N.73°E. - 83.16' Set P.K. Nail and Macomb County Witness Tag at South Face utility pole.
 S.42°E. - 32.60' Scribed "+" W'ly Rim GV & W.
 North - 2.88' Found 1" Iron Rod.
 West - 457.74' Macomb County Monument Marker #28408 at N. 1/4 corner Section 14.
 East - 2270.13' Macomb County Monument Marker #28408 in Mon. box at NE corner
 Section 14.

Signed by Steven E. Dunn Date 12-22-93

Surveyor's Michigan License No. 28408